

2017

IFE Pavement Survey, Notebook No. 1, 2017

G rard Chouin

William & Mary, glchouin@wm.edu

Follow this and additional works at: https://scholarworks.wm.edu/odu_arch



Part of the [African History Commons](#), and the [History of Art, Architecture, and Archaeology Commons](#)

Recommended Citation

Chouin, G rard, "IFE Pavement Survey, Notebook No. 1, 2017" (2017). *Oduduwa & Ita Yemoo Archeological Site*. 4.

https://scholarworks.wm.edu/odu_arch/4

This Field Notes is brought to you for free and open access by the Research Centers & Programs at W&M ScholarWorks. It has been accepted for inclusion in Oduduwa & Ita Yemoo Archeological Site by an authorized administrator of W&M ScholarWorks. For more information, please contact scholarworks@wm.edu.

IFE PAVEMENTS

GROUP 1 - JUNE 2017

BOOK 1

SURVEY 2017



Rite in the Rain

ALL-WEATHER

METRIC FIELD

Nº 361FX

CHOUIN

Nº 1



1

2

Name _____

Address _____

3

Phone _____

4

Project _____

5

6



GR 1.

SERIAL NUMBERS
1-99.

CONTENTS

PAGE	REFERENCE	DATE
SN1	Potsherd Pavement	06-06-17
SN2	Potsherd Pavement	07-06-17
SN3	NS Potsherd Pavement	07-06-17
SN4	± Scattered Potsherds	
SN5	The Potsherd Pavement	
SN6	Potsherd Pavement	
SN7	Series of potsherd pavement	
SN8	Large Mound	
SN9	Potsherd Pavement	
SN10	Potsherd Pavement	
SN11	Potsherd Pavement	
SN12	Lithic & Potsherd Pavement	
SN13	Potsherd Pavement	
SN14	Stone surface in Profile	
SN15		
SN16		
SN17		
SN18		

2

Date: 06/06/17 Serial Number

06/06/17

Serial Number 1

Time: 4:13 PM

Feature: pavement of ceramic
paved pavement

Serial Number: 1

Number:


GPS: N. 07° 29' 38.8" WPOSS
E 004° 34' 04.5"

Ita Yemoo

Observations: already work in 20

- déjà nettoyé en 2015
bon état de conservation
mais menacé par
des véhicules qui s'y garent
- différentes couleurs (bleu, blanc
en arête de pavé ou rouge)

Number of photos: 6



Rite in the Rain

4

Date: 07-06-2017

Time: 11:16am

SN 2

Potsherd Pavement

GPS : N $07^{\circ} 29' 39.4''$
E $004^{\circ} 34' 06.0''$

The potsherd pavement is close to the newly constructed building for Syga.
Photo : 5

Time:- 11:32am

SN3

Potsherd Pavement

GPS : N $07^{\circ} 29' 38.1''$
E $004^{\circ} 34' 04.7''$

Description:- Located behind the pottery museum. Exposed by erosion

Photo : 7

Date 26/06/2017

SN 46 Potholed Pavement

GPS = N 007° 29' 21.2"

E 004° 34' 06.7"

Photo = 3

Time = 12.28

Small pot. pav. with only
1 line visible (1m 10 with
60 cm pavement and 50 cm
in stones) at the bottom
of hole. Indication

[1st Adrian's finding]

Poorly preserved

11:40am

SN 4

Scattered Pot sherds

N 07° 29' 38.0"

E 004° 34' 04.9"

Observation: Its a concentration of scattered potsherd located close to SN3 - Its exposed by erosion.

Photo: 3

SN 5

Pot Sherd Pavement

N 07° 29' 38.7"

E 004 34' 04.9"

Its located in front of the Heritage Multi-purpose hall. It covers an large area. Its close to SN1

Photos: 5

SN 47 Anthropogenic feature

N 007° 29' 22.4"

E 005° 34' 05.9"

Photo = 7

Time = 12.44

Big lateric whole (network?)
in front of a house

14 Orlanix street

SN 48 Potsherd Pavements

N 007° 29' 23.2"

E 004° 34' 06.1"

Time =

Photo =

18 Orlanix street

Poorly preserved

Rite in the Rain

11:55 am

SN 6 Potsherd Pavement

N $07^{\circ} 29' 37.8''$ E $004^{\circ} 34' 04.4''$

A small portion of potsherd pavement exposed by erosion. Its adjacent to the pottery museum.

Photo : 3

12:12

SN 7 Series of Potsherd Pavement

N $07^{\circ} 29' 37.3''$ E $004^{\circ} 34' 03.8''$

S

Photos : 7

SN 49 Pot sterd pavement

N 007° 29' 23.3"

E 004° 34' 07.1"

Time = 13h05 Photo = 4

Very small (3 pieces)
arrangement more than
proper pavement

20 backyard

SN 50 Ditch with anthropogenic

N 07° 29' 23.6" feature

E 004° 34' 07.2"

Photo = 11 Time = 13.14

Plan mated ditch with
anthropogenic feature, with

dump, ending with a new concrete
ditch (≈36 m long) *Note in the Rain*

12:33am

SN8 LARGE MOUND

N 07° 29' 38.9"

E 004° 34' 07.1"

Its a large mound at the entrance of St. Gabriel primary school, Ita-Yemoo. It has scattered potsherd

Photos: 4

2:51am

SN 9 POT SHERD PAVEMENT

N 07° 29' 35.5"

E 004° 34' 08.7"

Observation: A large potsherd pavement in front of [^]Ciani Bobate's house

Photos: 4

SN 51 Surface anthropogenic features

N $07^{\circ} 29' 21.8''$

E $004^{\circ} 34' 07.9''$

Time: 13h28

Photo: 7

#35 Aye labo street

large network of anthropogenic
wholes, about 6m, at
least 15 wholes

SN 52 Pavement with stone and
pot, herds

N $07^{\circ} 29' 21.6''$

E $004^{\circ} 34' 06.8''$

Time: 13h43

Photo: 4

Name: Oladunjoye ~~Sola~~ Christopher
08139345576

SN 10 POT SHERD PAVEMENT 3:09pm

N $07^{\circ} 29' 35.4''$
 $004^{\circ} 34' 08.0''$

A long spread of potsherd pavement exposed by erosion. Its length is 7.5m. Its in front of Mrs Ahmed house and beside Kenneth studio. Its in front of the house beside where we saw the pavement of SN 9, Mokuro Road. The pavement is been destroyed by erosion

Photos: #

SN 53 Pot sherds pavement

N $07^{\circ} 29' 18.2''$

E $004^{\circ} 34' 05.1''$

Time = 14h00 Photo = 4

1.5 m, poorly preserved

2 levels

SN 54 Pot sherds pavement

N $07^{\circ} 29' 18.9''$

E $004^{\circ} 34' 04.9''$

Time = 14h04 Photo = 3

≈ 2 m long,

1 line, then break

made by erosion -

3:46pm

SN 11

Potsherd Pavement

N 07° 29' 35.1"

E 004° 34' 08.5"

Observation: Its located on the pathway
 bound from Mokuro road to SN 9. It
 extends over a length of 7meters and
 it seem to extend further

Photo : 7

4:19pm

SN 12

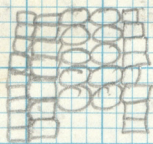
Lithic & Potsherd Pavement

N 07 29' 36.5"

E 004 34' 07.9"

Observation: Its a beautiful pavement of
 stone & potsherds. Its arranged two
 rows of stone and two rows of potsherds
 Its under an orange tree in front of
 Mr Anwolo's house.

Photos : 7



SN 55 Potsford pavement

N $07^{\circ} 29' 17.6''$

E $004^{\circ} 34' 05.0''$

Time = 14h 11

Photo: 2

Very nice style!

SN 56 Potsford pavement

N $07^{\circ} 29' 6.1''$

E $005^{\circ} 34' 02.6''$

Time = 14h 23

Photo: 3

18:10pm

SN 13

Pot shard

N

07°

29' 39.8"

E

004°

34' 05.7"

Photo: 4

18:30pm

SN 14

Stone Surface in Profile

LENGTH

From:

N 07°

29'

39.8"

E 004°

34'

05.5"

To:

N 07°

29'

39.8"

E 004°

34'

05.6"

NW Wall Trench 3.7m

NE Wall Trench 2.1m

It was found in the foundation trench

Photo: 6

~~the~~ Height
50cm on the North side of the
NW profile

South part of the NW Profile,
it is 10cm.

SN 57

Potsherds + Stone pavement

N $07^{\circ} 29' 20.2''$ E $004^{\circ} 34' 00.7''$

Time 14:34

Photo 3

Stone + Ceramics

SN 58

Potsherds pavement

N $07^{\circ} 29' 21.0''$ E $004^{\circ} 34' 03.1''$

Time 14:45

Photo 5

10:10am

SN 15 Pavement beside Lithic

N $07^{\circ} 29'$ 33.1"E $004^{\circ} 34'$ 05.4"

Observation

Lithic well arranged beside a
potsherd pavement

Photos: 3

10:17am

SN 16 Potsherd Pavement

N $07^{\circ} 29'$ 33.0"E $004^{\circ} 34'$ 05.0"

Observation

Its almost gone & damaged by
erosion. Its close to SN 15.

Photo: 3

SN 59 Stadiography - (nice!)

N $09^{\circ} 29' 22.4''$

E $004^{\circ} 34' 10.3''$

Photo 4

Time 14h59

10:20am

SN 17

Pot sherd Pavement

N 07° 29' 33.0"

E 004° 34' 05.3"

Observation:

Its in front of a shop and close to SN16. Erosion exposed it but its getting destroyed.

Distance:- 2.3m from SN15 - SN16

2.2m from SN16 - SN17

Photos: 3

10:28am

SN 18

Pot


N 07° 29' 33.0"

E 004° 34' 05.5"

Observation

Its a broken pot with a round frame looking intact

Photos: 3



Rite in the Rain.

10:36am

SN 19

Grinding Stone

N 07° 29' 33.1"

E 004° 34' 05.4"

Observation

The grinding stone has a hole in its hollow which could be as a result of overuse or pounding. They said it was dug from front of a slope near SN 15

Photo : 3

10:52

SN 20


Potsherd Pavement

07° 29' 34.5"

004° 34' 07.2"

The pavement extends into the fence and its on a pathway

Photos 3



Rite in the Rain

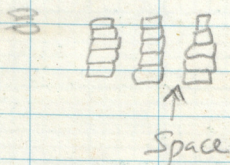
11:01am

SN 21 Potsherd Pavement

N 07° 29' 33.8"

E 004° 34' 07.3"

It located beside the health centre,
Mokuro Road. Its arrangement is distinct



It is not
closely arranged
like other pavements

Photo : 3

11:16am

SN 22 Potsherd Pavement


N 07° 29' 34.0"

E 004° 34' 08.1"

Its in front of hya cel
Its a large pavement

The pavement continue towards the North
Length - 3.5m x 1.3m

Photo : 5



Rite in the Rain

SN 23

Potsherd Pavement

12:33am

N $07^{\circ} 29' 47.2''$ E $004^{\circ} 34' 09.4''$

Its circular and found under
a tree.

Photo: 6

SN 2f


Potsherd Pavement

15:08pm

N $07^{\circ} 29' 46.0''$ E $004^{\circ} 34' 08.4''$

Two pavement with a small
pot between them

Photo: 3



Rite in the Rain.

SN 25

Potsherd Pavement

15:15pm

N $07^{\circ} 29' 45.9''$ E $004^{\circ} 34' 08.6''$

Observation Potsherd pavement scattered at the root of a tree at the Goat Market. I noticed the trees help preserve some of the pavement though destroy some as well.

Location:- Goat Market, Tipper Garage

Photo: 7

SN 26

Lithic & Potsherd Pavement

15:20

N $07^{\circ} 29' 45.7''$ E $004^{\circ} 34' 08.4''$

These are lts a pavement with a large space of 1-3 meter between them

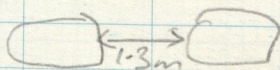
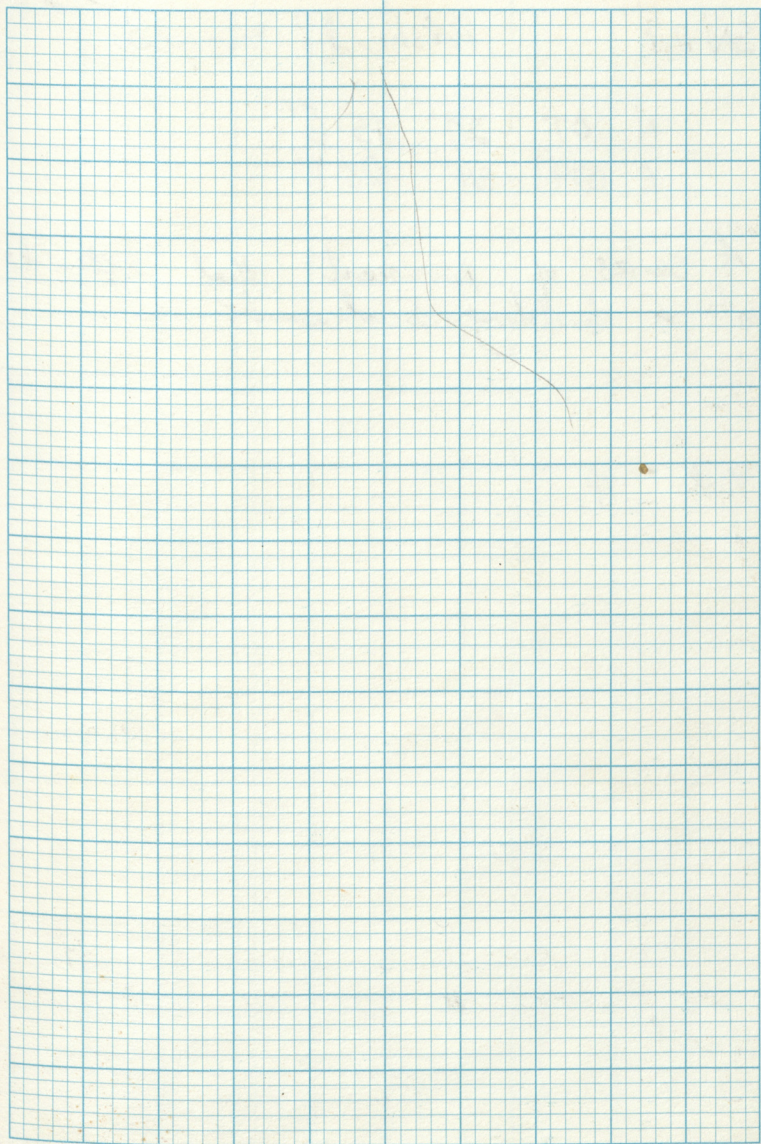


Photo: 5



Rite in the Rain.

SN 27

Potsherd Pavement


15:37pm

N 07° 29' 45.6"

E 004° 34' 08.1"

A series of pavement that extends
into a building Southwards

Photo : 4



Rite in the Rain

DATE: 09-06-2017

10:13am

SN28

Potsherd Pavement

N $07^{\circ} 29' 28.9''$ E $004^{\circ} 34' 04.8''$

Location:

Located at Oritonise Road. Mr
Alabi Rasheed Mechanic shop.

Observation

It continues to the West and
North side but its covered by ^{compacted} engine
oil and thick soil.

Only 1.7m is visible in length
and 0.9 in breadth.

Photo: 4

11:12am


SN29

Potsherd Pavement

N $07^{\circ} 29' 30.9''$ E $004^{\circ} 34' 03.2''$

Its almost destroyed. Just a little
part is remaining. Its located at
No 4, Moore, Mokuro Road.

Photo: 3



Rite in the Rain.

11:29am

SN 30 Supposed Stone Foundation

N $07^{\circ} 29'$ 28.6

E $004^{\circ} 34'$ 04.8"

Location

In front of Omisore's house, Orilowise Road

Observation

A well arranged stone foundation with some scattered potsherd.

Photo: 3

11:55am

SN 31 Stone Pavement


N $07^{\circ} 29'$ 24.1"

E $004^{\circ} 34''$ 02.5"

Location: Shola compound, Orilowise Road.

Observation: The stone pavement is arranged like the potsherd pavement. Least three potsherd arranged like pavement is seen at the extreme end of the stone pavement

Photo: 5



Rite in the Rain.

SN 32

Stone

Foundation

12:32am

N $07^{\circ} 29' 22.7''$
 E $004^{\circ} 34' 03.9''$

A large stone foundation. The length is 2 meter while the breadth is 1.4 meter. but extends to the North, East and South.

Photo: 5

SN 33


Stone Foundation

12:41am

Location: In front of Yunusa Akiwal House, Orilouse Road.

N $07^{\circ} 29' 22.5''$
 E $004^{\circ} 34' 03.9''$

It continues on the North to the SN 32. So it could be the same. A distance of 5 meters from SN 33 to SN 32. Photo: 3



Rite in the Rain.

15:16pm

SN 34

N	07°	29'	28.9"
E	004°	34'	04.9"

Location: In front of Mr Alabi's
Rashed Mechanic shop, Orilonise
Road

Observation

It on the road and almost
destroyed. It beside SN 28. 3 little
pavement. 1st to last one is 2.5 meter
From SN 28 to nearest pavement is 1.5m

Photo: 5

SN 35

Many little Pav


15:33pm

N	07°	29'	27.5"
E	004°	34'	04.2"

~~Obs~~ Location: Orilonise Road

Observation: There are 5 little
pavements. They are little & potsherd
pavements on the road. It almost
destroyed

Photo: 7



Rite in the Rain.


15:52pm

SN 36 Stone Foundation

N $07^{\circ} 29' 23.4''$ E $004^{\circ} 34' 02.0''$

Location: Orilonise Road, in front
of Oroyaya House

Photo: 3



Rite in the Rain.

12-06-2017

10:28am

SN 37 Potsherd Pavement

N 07° 29' 17.4"

E 004° 33' 51.9"

Location: Ido Moore

Observation: A potsherd pavement with a cyclic arrangement. Its getting damage. Continues in the East, West & North but breaks in the South

Photos: 5

11:15am

SN 38 Potsherd Pavement

N 07° 29' 17.2"

E 004° 33' 51.0"


Location: Alako Compound

Observation: A large potsherd pavement that extends into two house foundations.

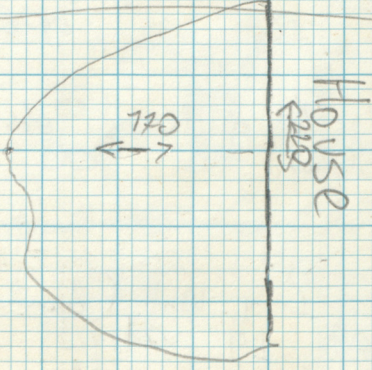
Extends Northward. Continues in the North-West & in the South East. Its broken by 2 houses in North East & South East

Photos: 5

SN 37



SN 38



SN 39

Potsherd Pavement

12:00pm

N	07°	29'	21.5"
E	004°	34'	04.9"

Location: Ortonise

Observation: Its located to an Iron Container shop

Size: 50x90cm

Photos: 3

SN 40

City Wall (Ditch)

12:22

N	07°	29'	21.0"
E	004°	34'	04.8"

Location:

Observation: The ditch is observed and extends Eastward

8

SN 41

City Wall (Bank)

12:38

07	29	21.4
004°	34	03.9"

Photo: 3

because of the road construction, the bank on the south has been destroyed.

SN 42 City Wall (south) 12:47 pm

N 07° 29' 20.3

E 054° 34' 05.6

Observation: This area is where the city wall on the south continues. Shows after the road construction that appears in SN 41. And it continues eastwards but with lots of construction destroying them.
Photos: 6

SN 43 Potsherd Pavement 15:32 pm

N 07° 29' 29.6"

E 054° 34' 09.4

Location: In front of Celestial Church of Christ, Orilawise, Moore.

Observation: Its on the road.

Length \Rightarrow 2.5m Breadth \Rightarrow 1.8m

Photos: 4

16:17pm

SN 44

Hole in Laterite

N 07° 29' 23.7"

E 004° 34' 04.2"

Location: Orilonise

Observation: Lots of circular holes in laterite probably used for tyre & die, or washing clothes. A drainage system for some of the holes. Over 15 holes

Photos: 16 + 3

SN 45

Pot stand Pavement

N 07° 29' 23.6"

E 004° 34' 05.2"


16:32pm

Location

Its close to SN44

100,000

130,000



Adire

Research at:

- Pavements
 - Potsherds concentration
 - Earthworks
 - Sines
 - Trees / natural
 - Rock
 - Small mining industrie (Iron or glass)
 - Anomalies
 - Artifact (glass curables)
 - Previous archaeological sites
 - Slag
- Pictoes: first
tableau
puis sans.

Date Ite Ite walking survey
(Pavement, Rock)
(Toponymie)
(Number)
GPS:

- Etat
de
conservation
- Menace
- Nature
du pavé
- Nom
du
peuple.

- ① GPS
- ② Pictoes (arrow scale)
- ③ Mesure
- ④ Every remarks
and Every information

MADE IN TACOMA

SINCE 1916

Rite in the Rain®

DEFYING MOTHER NATURE



Yes, Rite in the Rain is a wood-based & recyclable paper, but unlike plain paper... **it won't turn to mush when exposed to:**

USE WET OR DRY
most pens stop writing when wet

- ALL PENCILS
- RITE IN THE RAIN PENS
- WAX MARKERS
- CRAYONS
- OIL PASTELS / PAINT

WHEN DRY ONLY
what you write won't wash off

- PERMANENT MARKERS
- STANDARD BALLPOINTS

WON'T WORK
water-based inks bead off sheet

- GEL PENS
- MOST HIGHLIGHTERS
- FOUNTAIN PENS
- WATER COLORS
- ACRYLIC PAINT



rain storms heavy sweat oil & grease mud & grime laundry mishap

ALL-WEATHER TOUGH!

BRAND HISTORY



The Rite in the Rain story began nearly a century ago in the forests of the Great Northwest. Entrepreneur, Jerry Darling, recognized the logging industry's need for a durable material that could be written on and survive in poor weather conditions. Jerry developed a special coating that created a unique moisture shield on the hand-dipped sheets of paper that he and his wife, Mary, processed at their home.

From humble beginnings our first all-weather paper was born! Over the many years we've perfected and patented our environmentally responsible coating process. Still located in Tacoma, our continued mission is to provide innovative products for professionals and enthusiasts who brave the outdoors.

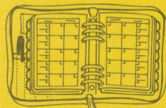
EQUIPPING MULTIPLE INDUSTRIES WORLD-WIDE



other product styles available



BOUND BOOKS



COVERS, KITS & PLANNERS



LOOSE LEAF & BINDERS



WRITING INSTRUMENTS



PRINTER / COPIER BLANK SHEETS



RiteintheRain.com

©JL DARLING LLC
2614 PACIFIC HWY EAST,
TACOMA, WA 98424 USA



1
2
3
4
5
6
7
8
9
10
11
12
13
14
15
16

== DEFYING ==
MOTHER NATURE™

SINCE 1916



All components of
this product are recyclable

Rite in the Rain

A patented, environmentally
responsible, all-weather writing paper
that sheds water and enables you to
write anywhere, in any weather.

Using a pencil or all-weather pen,
Rite in the Rain ensures that your
notes survive the rigors of the field,
regardless of the conditions.

© 2015

J.J. DARLING LLC
Tacoma, WA 98424-1017 USA
www.RiteintheRain.com

Item No. 361FX

ISBN: 978-1-60134-185-3

Made in the USA
US Pat No. 6,863,940



6 3 2281 03619 7