

2018

IFE Pavement Survey, Notebook No. 6, 2018

G rard Chouin

William & Mary, glchouin@wm.edu

Follow this and additional works at: https://scholarworks.wm.edu/odu_arch



Part of the [African History Commons](#), and the [History of Art, Architecture, and Archaeology Commons](#)

Recommended Citation

Chouin, G rard, "IFE Pavement Survey, Notebook No. 6, 2018" (2018). *Oduduwa & Ita Yemoo Archeological Site*. 8.

https://scholarworks.wm.edu/odu_arch/8

This Field Notes is brought to you for free and open access by the Research Centers & Programs at W&M ScholarWorks. It has been accepted for inclusion in Oduduwa & Ita Yemoo Archeological Site by an authorized administrator of W&M ScholarWorks. For more information, please contact scholarworks@wm.edu.

IFE PAVEMENTS

SURVEY 2018



Rite in the Rain

ALL-WEATHER
METRIC FIELD

Nº 361FX

2018

#6



1
Name _____

2
Address _____

3
Phone _____

4
Project **SURVEY IFE**

2018 # 6



500 - 599

CONTENTS

PAGE	REFERENCE	DATE
No 500		
	21-05-2018	
	WP: 247	
	N $07^{\circ} 29' 00.5''$	
	E $004^{\circ} 34' 18.6''$	
	AWOMINURE	
	FT: Other and up potent Sherd pavement	
	Observations: This pave- -ment is a mixture of potsherds and stones. This pavement extends to the west under a parked car (Volvo 740	
No 501		
	21-05-2018	
	WP: 249	
	N $07^{\circ} 28' 58.5''$	
	E $004^{\circ} 34' 20.8''$	
	OBALORAN, OMITOTO LINE 1	
	ft.: Potsherd pavement	

Observation: This pavements
is by the edge of a building
and it extends northwards
into the building.

No 502

21-05-2018

WP: 249

N $07^{\circ} 28' 58.2''$

E $004^{\circ} 34' 21.0''$

OBALORAN, OMITOTO LINE 1
Ft: potsherd pavements
Informant: Salisu Olatunde

PELUJO

No 09063610927

Observation: This pavements
is found south west of
feature 501, it is found
behind the informant's house
close to Luwo's shrine.

No 503

21-05-2018

WP: 250

N $07^{\circ} 28' 58.0''$

E 004° 34' 22.3"

OBALORAN, OMITOTO LINE 2
ft. potsherd pavements

Observation: This potsherd pavements
are found at the edge of Pa
Sunday Omisope building, it
extends to the NW of the building
where there are stone and potsherd
pavements.

No 504

21-05-2018

WP. 250

N 07° 28' 58.0"

E 004° 34' 22.2"

① OBALORAN, OMITOTO LINE 2
ft: Partially Exposed Broken POT

Observation: The pot is at

the base of a building foundation
and there are potsherd
pavements on line with the
broken pot.

No 505

21-05-2018

WP. 250

N $07^{\circ} 28' 51.1''$

E $004^{\circ} 34' 23.5''$

ORELOWO STREET

ft. Stone and potsherd pavements

Observation: This stone and
potsherd pavements are in
front of The Gospel Faith
Mission International (GOFAMINT)
beside a well

No 506

21-05-2018

WP. 250

N $07^{\circ} 28' 51.11''$

E $004^{\circ} 34' 25.9''$

ORELOWO STREET

ft. potsherd pavements

Observation: These pavements are located within an eroded area exposed by water erosion and it extends north and south into the ground.

NO 507

21-05-2018

WP. 252

N $07^{\circ} 28' 47.04''$

E $004^{\circ} 34' 33.3''$

POLICE BARRACKS IFE WADA ROAD

Fit POTSHVED pavement

Observation: These pavements are located at the side of a building in the police barracks. The pavements are found among the buildings.

No 509

22-05-2018

WP: 254

N $07^{\circ} 28' 48.0''$ E $004^{\circ} 34' 39.6''$

IWESU-OONT SHRINE OBALAYAN

Ifewawa road Ile-Ife.

Pt.: A SHRINE

OBSERVATION: The Shrine is beside the road, the terrain is inaccessible because it's in a thick vegetation.

No 509

22 - 05 - 2018

WP.: 255

N 07° 28' 47.0"

E 004° 34' 49.5"

ITAJERO OPPOSITE

PRISON

Ft: POTSHORD PAVEMENTS

INFORMANT: AWOREFA DEPO

08105144662

OBSERVATION: This pavement is found beside a ditch, the site has thick vegetation cover which buries most of the pavement. The pavement covers the whole area according to our informant.

No 510

22 - 05 - 2018

WP. 256

N. $07^{\circ} 28' 51.2''$ E $004^{\circ} 34' 56.9''$

ODIN-LOKORB STREET

Ft. Potsherd pavements

OBSERVATION = This feature is on a street and part of it are exposed by erosion beside the street. The whole street seems to have these pavements beneath it.

No 511

22-05-2018

WP. 257

N. $07^{\circ} 28' 52.8''$

E. $004^{\circ} 34' 54.3''$

ODIN - LOKORS STREET FRONT OF
TOLUWANI GROUP OF SCHOOLS

FT POTSHERD GROUP OF
SCHOOLS.

OBSERVATION = These feature
extends into a latent
outcrop in front of a
house.

NO 512

22 - 05 - 2018

wp. 258

$$\begin{array}{l} N 07^{\circ} 28' 40.0'' \\ E 004^{\circ} 34' 59.9'' \end{array}$$
FALOLU STREET
OFF IFEWARA ROADft. STONE AND POTLS
- SHERD PAVEMENTS

No 513

22-05-2018

WP. 259

N $07^{\circ} 28' 36.4''$

E $004^{\circ} 35' 05.0''$

FALOLU AREA BEHIND
OVERSEER A. O. OLA'S
HOUSE

Pt. CERAMIC SCATTER

OBSERVATION = this feature
is a concentration of pot
sherds on a footpath
behind the house.

NO 514

23 - 05 - 2018

WP. 001

N. $07^{\circ} 27' 57.5''$ E. $004^{\circ} 37' 11.0''$ ELFKIRI TULLAGE
EFFWARA ROAD

FL. OGUN SHRINE

Informant: OLAFARA OLADE
-JO
08154925079

OBSERVATION: This feature is under the AKOKO, there are iron implements beneath the tree, there are dead chicken carcasses on the tree. There is an abandoned mud building behind the shrine. According to the informant this is where hunters worship and make sacrifices.

NO 515

23-05-2018
W.P. 002N. $07^{\circ} 27' 57.7''$ E. $004^{\circ} 37' 10.7''$ ELEKIRI VILLAGE OFF
-WARA ROADW.P. TWINS SHRINE (EBEJI
SHRINE) & TWIN WOODEN
FigureInformant: OLAFIN OLADUJO
08154925079

OBSERVATION: This is a twins
shrine with a wooden twin
figure. It is approximately
5m away from Ogun Shrine.

No 516

23-05-2018

WP. 003

N $07^{\circ} 27' 31.4''$ E $04^{\circ} 37' 46.3''$ AGARA VILLAGE IFE WARA
ROADFT. OGUN SHRINE AT
AKPEREGUN TREE

INFORMANT: SULE ADETUNJI

Observation of this shrine is abandoned and according to the informant, where ever this tree is found (PEREGUN) there is every possibility that the site was inhabited in the past. The perogun tree which was a shrine in the past still has a standing stone and bottle stucked at the bottom of the tree:

NO 517

24-03-70

W.P. 001

N $07^{\circ} 28' 50''$ E $004^{\circ} 33' 29.11''$

WANISAM COMPOUND
OFF GODO STREET

Pt. - Rock Hollows (Littid)

Observation: There are about
25 hollows on this out-
crop. These outcrops are
also located on the northern
end of the out crop.

NO. 518

24 - 05 - 2018

WP. 002

N $07^{\circ} 28' 45.7''$ E $004^{\circ} 33' 25.1''$

ITA - APATA

FA. STONE AND POTSHARD
PAVEMENTSOBSERVATION: This pavement
is found in BALO APATA'S
COMPOUND.

NO 519

24 - 05 - 2018

wp. 003

N $07^{\circ} 20' 43.5''$ E $004^{\circ} 33' 25.3''$

ITA - APATA

FL. STONE AND POTSHED
PAVEMENTS

Observation: These features are on a mound in Ratiat Elugboke's compound. The stone pavements are found on the northern end of the mound while potsherd pavements are on the eastern side of the mound.

Rite in the Rain.

NO 520

24 - 05 - 2018

WP. 004

N 07° $29' 42.9''$ E 004° $33' 25.2''$

ITA - APATA

Ft. potsherd pavements.

Observations of these features are located beneath a building. Most of the buildings in the area seemed to have these pavements beneath. Some buildings have three layers of the potsherd pavements.

No 521

24 - 05 - 2014

WP-005

N. $07^{\circ} 28' 43.25''$ E $004^{\circ} 33' 26.5''$

ITA - APATA.

PA - potsherd fragments
 observation: These fragments
 are in EFLUNSIYAKO
 ADEBAYO'S kitchen. It is
 located all over the kitchen
 area.

NO 522

24-05-2018

wp. 006

N. $07^{\circ} 28' 42.6''$ E. $004^{\circ} 33' 25.5''$

ITA APATA.

Pt. potsherd pavements

Observations: These features are found beneath a mound and it is visible all over the area beside the main road. There is a grave on the mound where these pavements are found.

No 523

24 - 05 - 2018

WP. 007

N. $07^{\circ} 28' 39.9''$ E. $004^{\circ} 33' 22.0''$

OGIBONOYA beside
 Idi-Ogun's house,
 ft. stone and potsherd
 pavements

Observation: These pavements
 extends west into the
 building.

No 524

24 - 05 - 2018

WP. 008

N N $07^{\circ} 28' 39.4''$ E E $006^{\circ} 33' 21.3''$

OGIBONO YA Compound

ft. Little (pit on a
latent outcrop)

Observation: these feature
is found on most latent
outcrop in this area.
The pit ranges between
0.74m and 0.92m.

No 525

24 - 05 - 2018

wp. 009 28°

N 07° 28' 34.6"

E 004° 33' 27.3"

OROTO

Pt. OROTO OPA ORANMIYAN
GROOVE (Lithic)

Description: This is a groove
made of stone with some
decorations made up of iron
on it.

No 526

24 - 05 - 2018

WP. 010

N $070^{\circ} 28'$ 29.1"E $004^{\circ} 33'$ 26.1"AKOGUN (Front of
ADELORE house)

Pt. Potsword pavonants

Observation: These pavonants
are found in high concen-
-tration on this street.
Some of these pavonants
are found extending be-
-neath the foundations
of the building.

No 527

W.P. 011

N. $07^{\circ} 28' 26.9''$ E. $004^{\circ} 33' 26.8''$

AKOGUN Street

72. pot shed pavements

No 528

24 - 05 - 2018

WP 012

N $07^{\circ} 28' 19.9''$ E $004^{\circ} 00' 33.31.8''$

PEDRO STREET

Ft. Potsherd Pavements

No 529

25-05-2018

WP 001

N $07^{\circ} 27' 31.4''$ E $004^{\circ} 33' 16.7''$

OLUGBODO street
off Ondo Road
It potsherd pavement

Observation: These pavements
were identified on the street,
it is also found around
the house exposed by erosion
beside the street.

NO 530

25-05-2018

WP. 002

N. $07^{\circ} 27' 22.2''$ E $004^{\circ} 33' 27.6''$

APATA PHASE II

Ft. Stone fragments

Observation: This is located at the base of a house in Apata it belonging to ODUNLASE.

NO 539

25-05-2018

WD. 003

N. $07^{\circ} 27' 22.3''$

E. $002^{\circ} 33' 28.4''$

APATA II

Pt Stone pavements

Observation: This stone pavements is located approximately 10m away from the preceding stone pavement.

No. 532

26 - 05 - 2018

WP. 001

N. $07^{\circ} 28' 59.2''$ E. $004^{\circ} 19' 32.5''$

ATIBA

Pt. ATOBATOLE'S HOUSE

Observation: This house is one of the oldest building in Ife owned by one of the late sons of Ife Sir, ADESOTI ADEREMI

This building is currently undergoing renovation

No 533

26-09-2018

WP 002

N 07° 29' 00.0"

E 004° 33' 31.2"

AT 13A

PT 1LOFI DONI ILE-N^os

Observation: This building
is where Doni of the
gms initiated into the
tradition before taking
office.

No 534

26 - 05 - 2018

WP. 003

N. 07° 29' 04.2"

E. 004° 33' 30.5"

OKE

OLESA.

Pt AJE SHRINE
(LITHIC)

Observation: This features
are two lithics buried
in the ground.

No 535

26-05-2018

wp. ODL

N $07^{\circ} 29' 04''$ 1^uE $004^{\circ} 33' 30''$ 2^u

DKE BLSA

ft. Little (FSU SITTING)

No 536

26 - 05 - 2018

N 070° 29' 03.1"
 E 004° 33' 28.6"
 WP. 005

OKO ELESIA

Pt Litric (OLOKU SHRINE)

Observation: The shrine
 is located in AKODI LO-
 WA AKILLE compound.

No 537

26-05-2018

N 07° 29' 01.3"

E 004° 33' 25.14"

WP 006

OBALUFE COMPOUND
OSUN ORUNTO OBALUFE
(LITIK)

Observation: This shrine
is made of stone in a
ditch. There is a small
well within the ditch which
is said to be connected to
a well within the palace

Compound.

No 538

26 - 05 - 2018

N 07° 28' 59.2"

E 004° 33' 27.0"

WP. 007

TREDUMI

FT. OSUN LARUA

SHRINE

Observation: This shrine is situated beside an abandoned building, it also has a well that has historical significance to the culture of the people.

NO 539

26-05-2015

N 070° 39' 00.8^u

E 004° 33' 21.7^u

WP. 008

~~EBB~~ KUYA

FR LITHIC

Observation: This feature
is found on a street.
It is oval in shape
with a round hole in
the middle.

No 540

26-05-2018

N $07^{\circ} 29' 07.5''$ E $004^{\circ} 33' 16.3''$

WP. 009

Pt. Potsherd pavement.

Observation: This pavement is located on a street in front of ADEMOLA ESUOLA's house. The pavement extends to approximately 9 meters on the street.

NO 54

76-05-2019

N 07° 29' 10.4"

E 004° 33' 10.3"

wp. 010

GABODKAL

ft. Lithic

Observation: These features are oval shaped holes found on a lateritic outcrop. These holes are filled with sand. There are about 11 holes on this outcrop.

NO 542

~~28~~ - 05 - 2018N $07^{\circ} 29' 27.1''$ E $004^{\circ} 32' 43.9''$

wp. 0.01

Pt (9) Eleyole Area

Pt. Stone and potsherd
pavements.Observation: This is
point on a street
exposed by erosion
locside furrowa tator

NO 543

28 - 05 - 2018

WP. 002 N $07^{\circ} 29' 27.8''$ E $004^{\circ} 32' 54.7''$ (9) OLUWA SEGUN
STREET

Pt Stone pavements

No. 544

29-05-2018

N $07^{\circ} 29' 29.1''$ E $004^{\circ} 32' 54.2''$

WP. 003

② OLUWA SEGUN STREET

It. potsherd pavement

Observation: This pavement is exposed by water erosion.

No. 545

28-05-2019

N $07^{\circ} 29' 30.7''$ E $004^{\circ} 32' 54.2''$

WP. 004

(a) OLUWA SEGUN STREET

Pt. potsherd pavements

Observation: These potsherd pavements are exposed on this street by erosion.

Nr 546

28-05-2018

N $07^{\circ} 29' 28.5''$

E $004^{\circ} 32' 47.7''$

WP. 005

(a) ELEYLE

Pt. Lithic (Hollows)

Observation: These hollows are on an outcrop made of quartz within a house compound, the hollows are of different sizes.

№ 547

28 - 05 - 2018

N $07^{\circ} 29' 28.5''$


E $004^{\circ} 32' 48.4''$

WP. 006


② ELEYE

ft. Stone pavement

observation: This pavement
is within a shed (Kiosk)
beside the main road. It is
on a little mound.



Rite in the Rain




Rite in the Rain

MADE IN TACOMA

— SINCE 1916 —

Rite in the Rain®

DEFYING MOTHER NATURE



Yes, Rite in the Rain is a wood-based & recyclable paper, but unlike plain paper... **it won't turn to mush** when exposed to:



USE WET OR DRY

most pens stop writing when wet

- ALL PENCILS
- RITE IN THE RAIN PENS
- WAX MARKERS
- CRAYONS
- OIL PASTELS / PAINT



rain storms



heavy sweat



oil & grease



mud & grime



laundry mishap

ALL-WEATHER TOUGH!



WHEN DRY ONLY

what you write won't wash off

- PERMANENT MARKERS
- STANDARD BALLPOINTS



WON'T WORK

water-based inks bead off sheet

- GEL PENS
- MOST HIGHLIGHTERS
- FOUNTAIN PENS
- WATER COLORS
- ACRYLIC PAINT

BRAND HISTORY



The Rite in the Rain story began nearly a century ago in the forests of the Great Northwest. Entrepreneur, Jerry Darling, recognized the logging industry's need for a durable material that could be written on and survive in poor weather conditions. Jerry developed a special coating that created a unique moisture shield on the hand-dipped sheets of paper that he and his wife, Mary, processed at their home.

From humble beginnings our first all-weather paper was born! Over the many years we've perfected and patented our environmentally responsible coating process. Still located in Tacoma, our continued mission is to provide innovative products for professionals and enthusiasts who brave the outdoors.

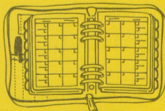
EQUIPPING MULTIPLE INDUSTRIES WORLD-WIDE



other product styles available



BOUND BOOKS




COVERS, KITS & PLANNERS



LOOSE LEAF & BINDERS



WRITING INSTRUMENTS



PRINTER / COPIER BLANK SHEETS



RiteintheRain.com

©JL DARLING LLC
2614 PACIFIC HWY EAST,
TACOMA, WA 98424 USA



1
2
3
4
5
6
7
8
9
10
11
12
13
14
15
16

DEFYING MOTHER NATURE™

SINCE 1916



*All components of
this product are recyclable*

Rite in the Rain

A patented, environmentally responsible, all-weather writing paper that sheds water and enables you to write anywhere, in any weather.

Using a pencil or all-weather pen, *Rite in the Rain* ensures that your notes survive the rigors of the field, regardless of the conditions.

© 2015

JL DARLING LLC
Tacoma, WA 98424-1017 USA
www.RiteintheRain.com

Item No. 361FX

ISBN: 978-1-60134-185-3

“

Made in the USA
US Pat No. 6,863,940



6 3 2281 03619 7