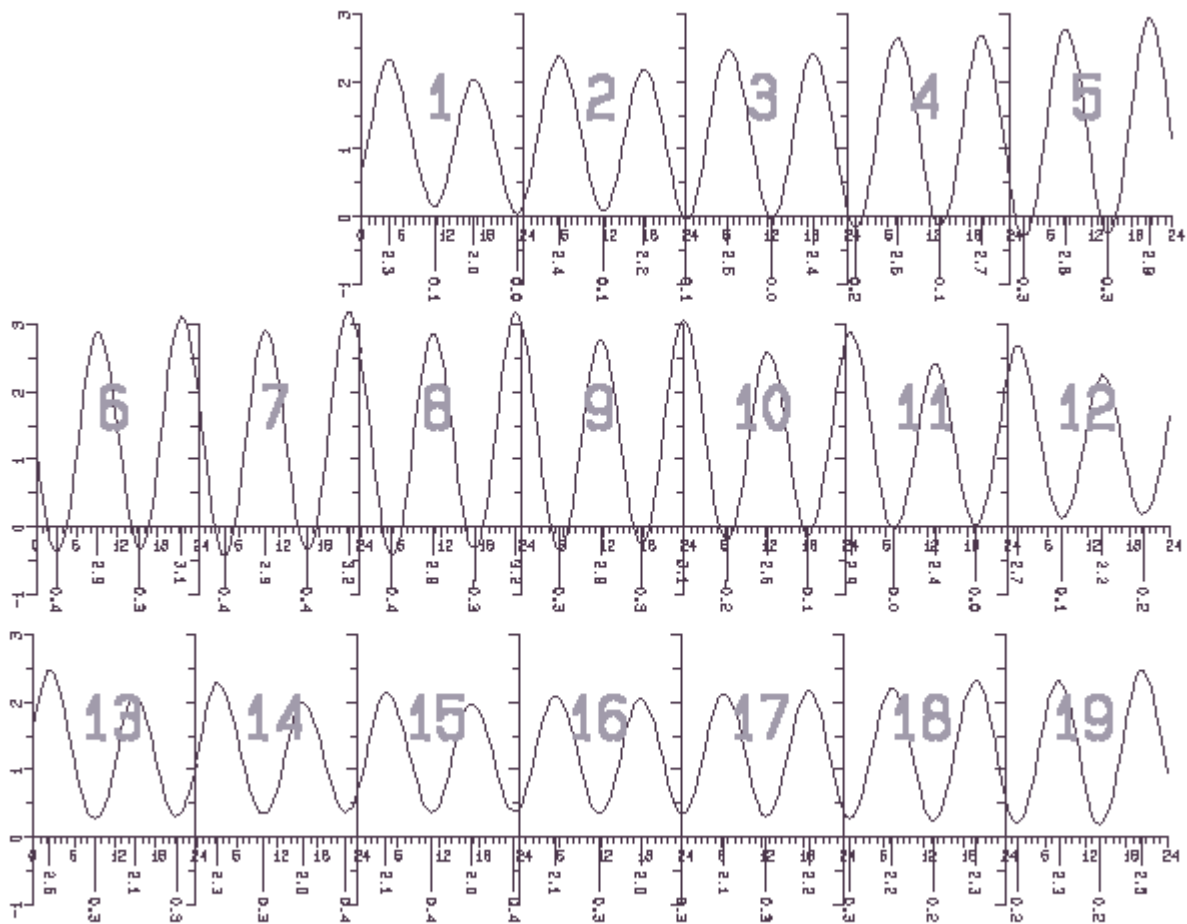


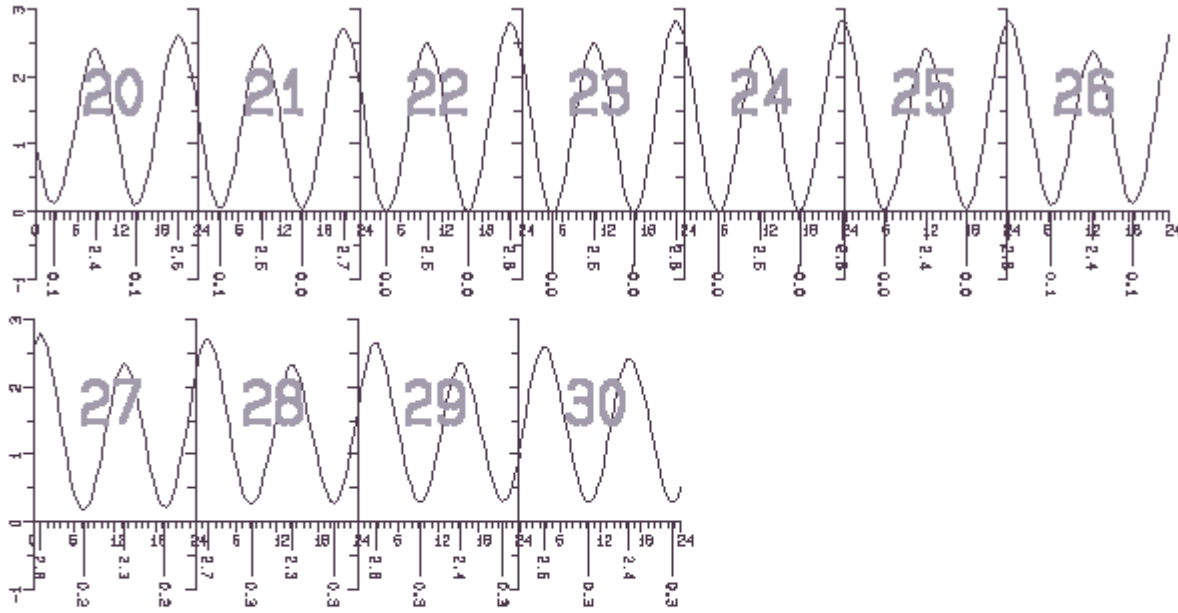
GLoucester Point, Virginia - Apr. 1997 EASTERN DAYLIGHT TIME.



Heights in FEET above MEAN LOW WATER. - College of William & Mary Sea Grant Program

Virginia Institute of Marine Science, Dept. of Physical Sciences. - designed by David A. Evans

GLoucester Point, Virginia - Apr. 1997 EASTERN DAYLIGHT TIME.

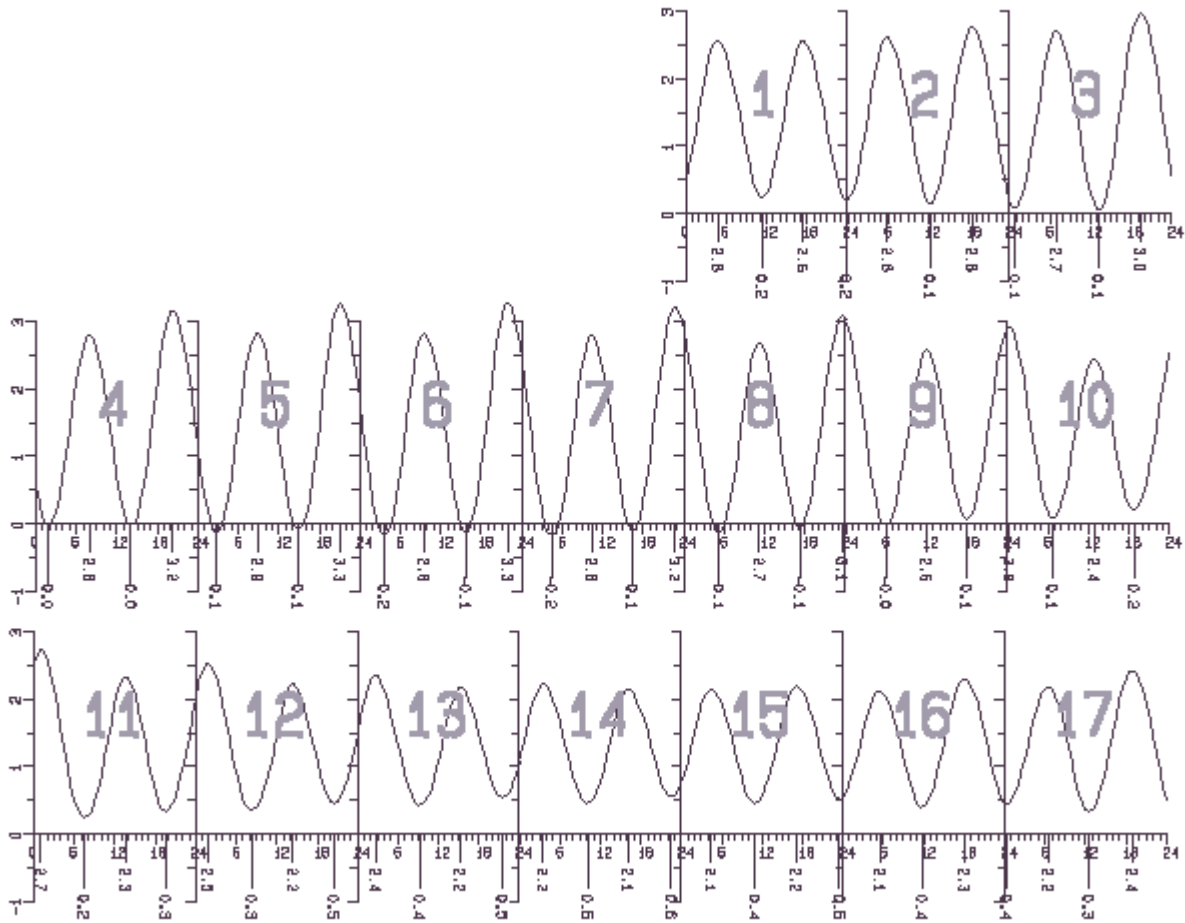


College of William & Mary Sea Grant Program
Heights in FEET above MEAN LOW WATER.

Virginia Institute of Marine Science, Dept. of Physical Sciences. - designed by David A. Evans

GLoucester Point, Virginia - May, 1997

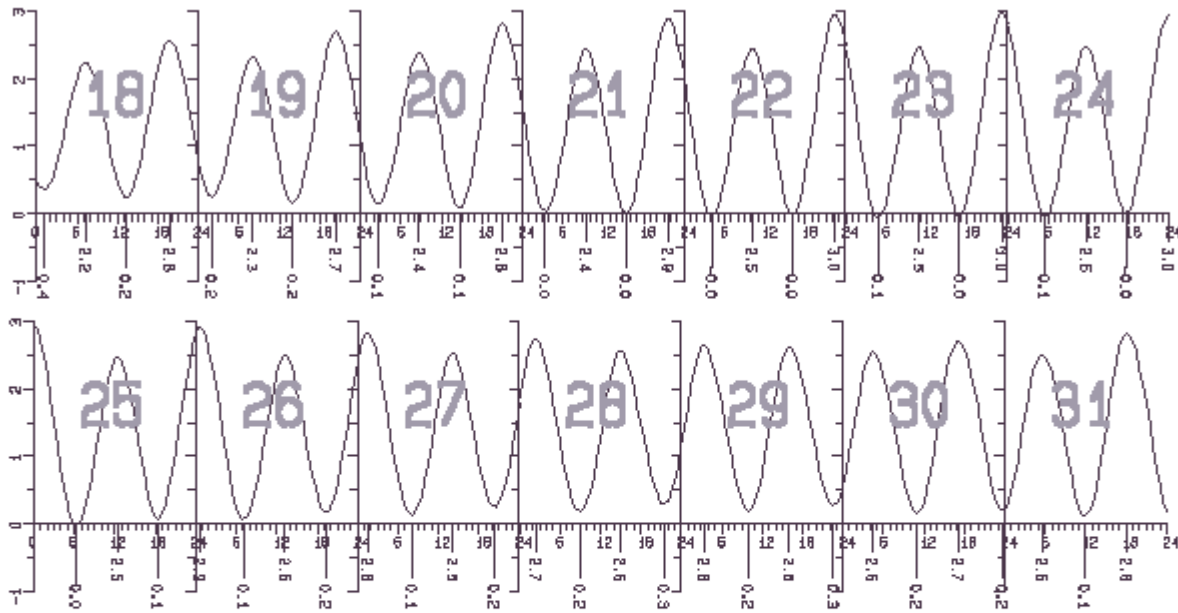
EASTERN DAYLIGHT TIME.



Virginia Institute of Marine Science, Dept. of Physical Sciences. - designed by David A. Evans

Heights in FEET above MEAN LOW WATER. - College of William & Mary Sea Grant Program

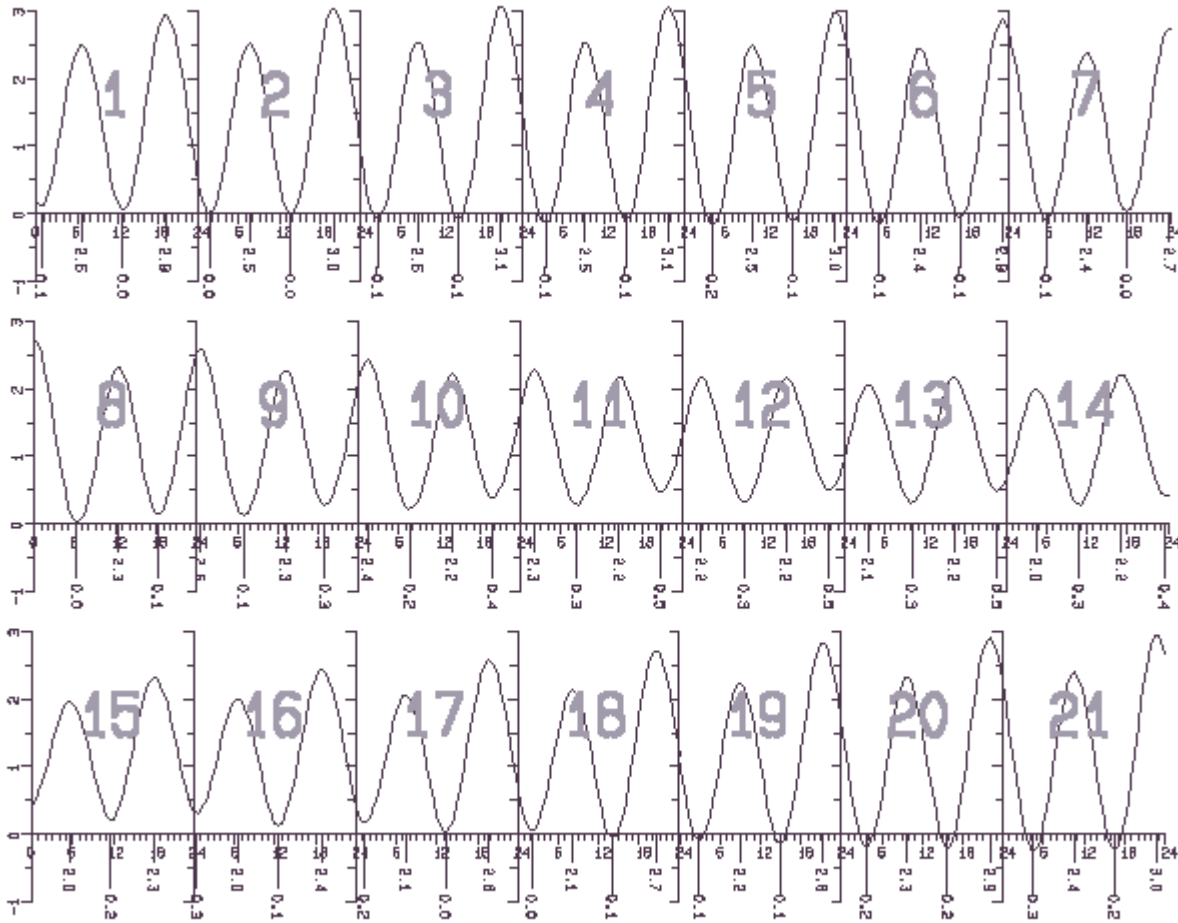
GLOUCESTER POINT, Virginia - May. 1997 EASTERN DAYLIGHT TIME.



Heights in FEET above MEAN LOW WATER. - College of William & Mary Sea Grant Program

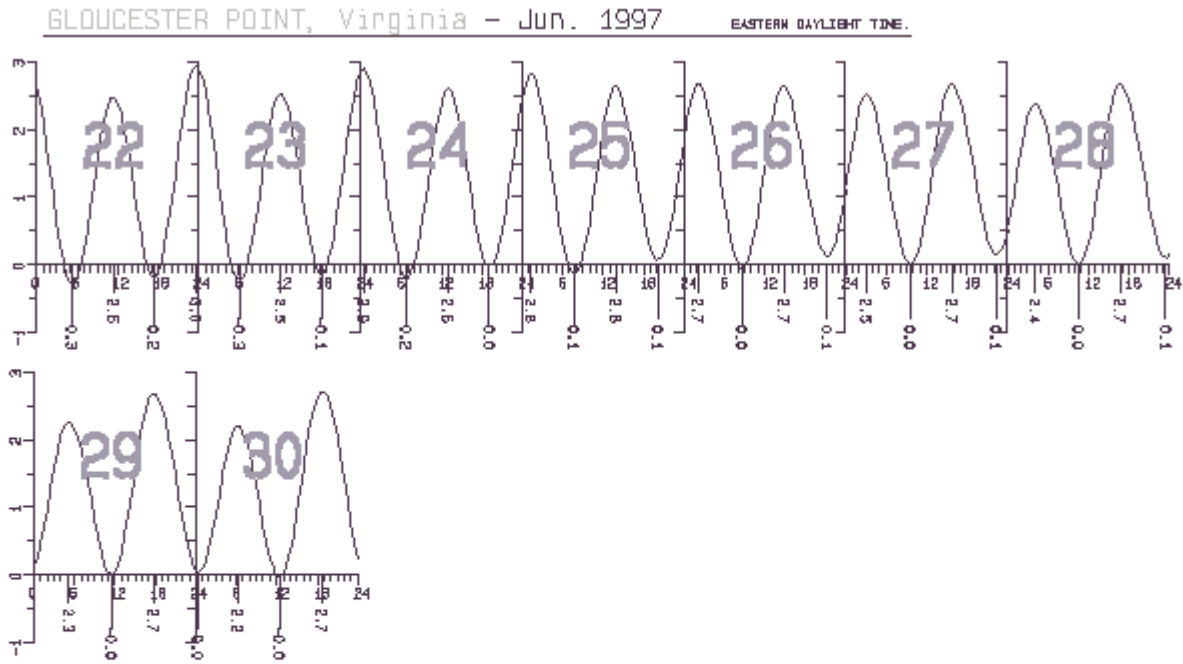
Virginia Institute of Marine Science, Dept. of Physical Sciences. - designed by David A. Evans

GLOUCESTER POINT, Virginia - Jun. 1997 EASTERN DAYLIGHT TIME.



College of William & Mary Sea Grant Program
Heights in FEET above MEAN LOW WATER.

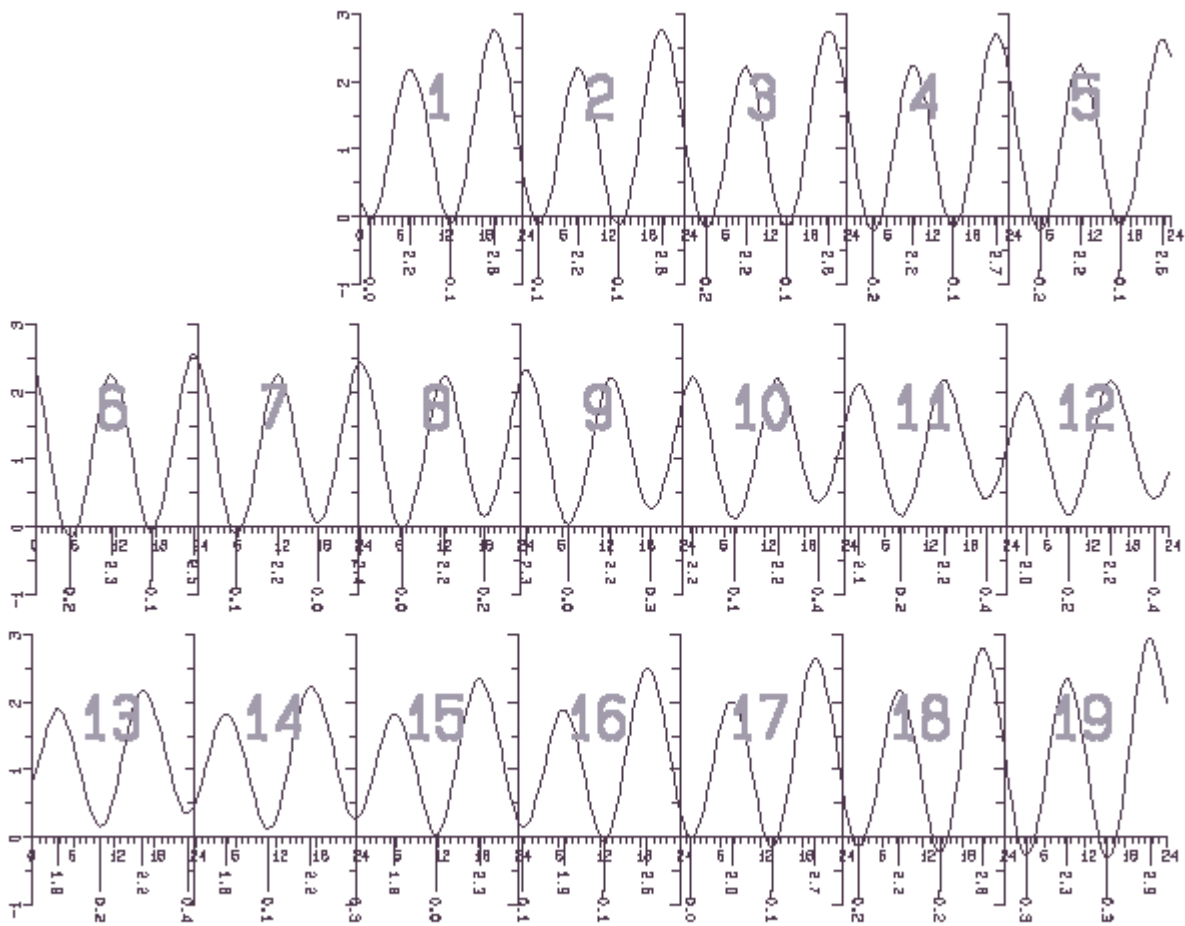
Virginia Institute of Marine Science, Dept. of Physical Sciences. - designed by David A. Evans



Heights in FEET above MEAN LOW WATER. - College of William & Mary Sea Grant Program

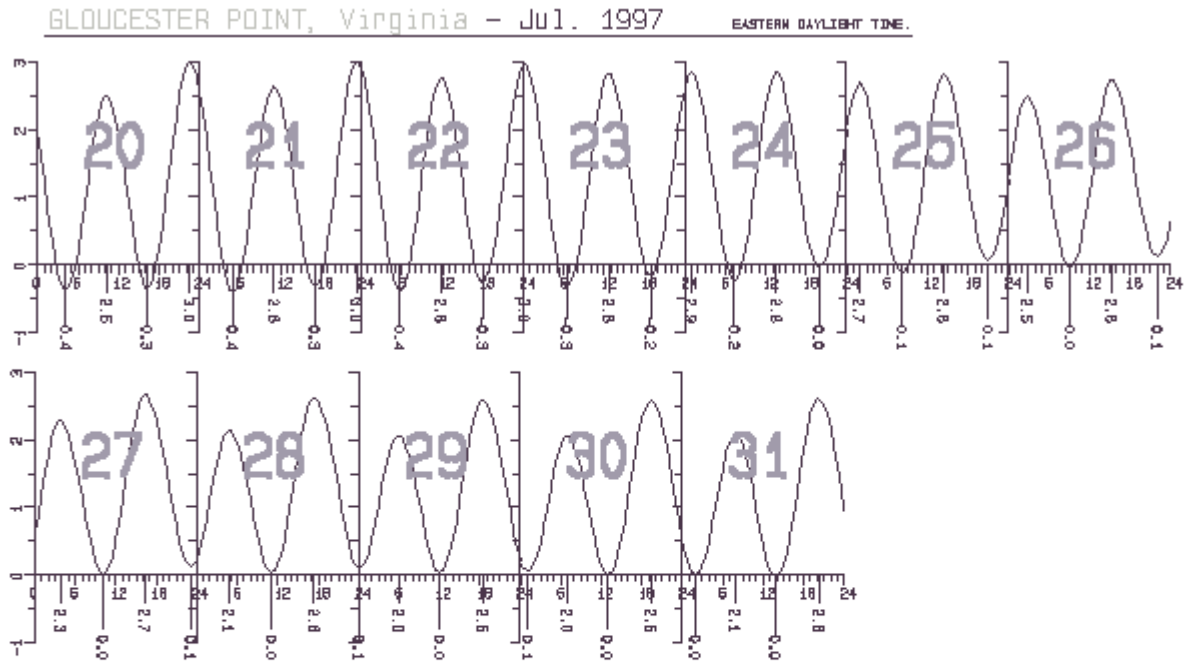
Virginia Institute of Marine Science, Dept. of Physical Sciences. - designed by David A. Evans

GLoucester Point, Virginia - Jul. 1997 EASTERN DAYLIGHT TIME.



Virginia Institute of Marine Science, Dept. of Physical Sciences. - designed by David A. Evans

College of William & Mary Sea Grant Program
Heights in FEET above MEAN LOW WATER.

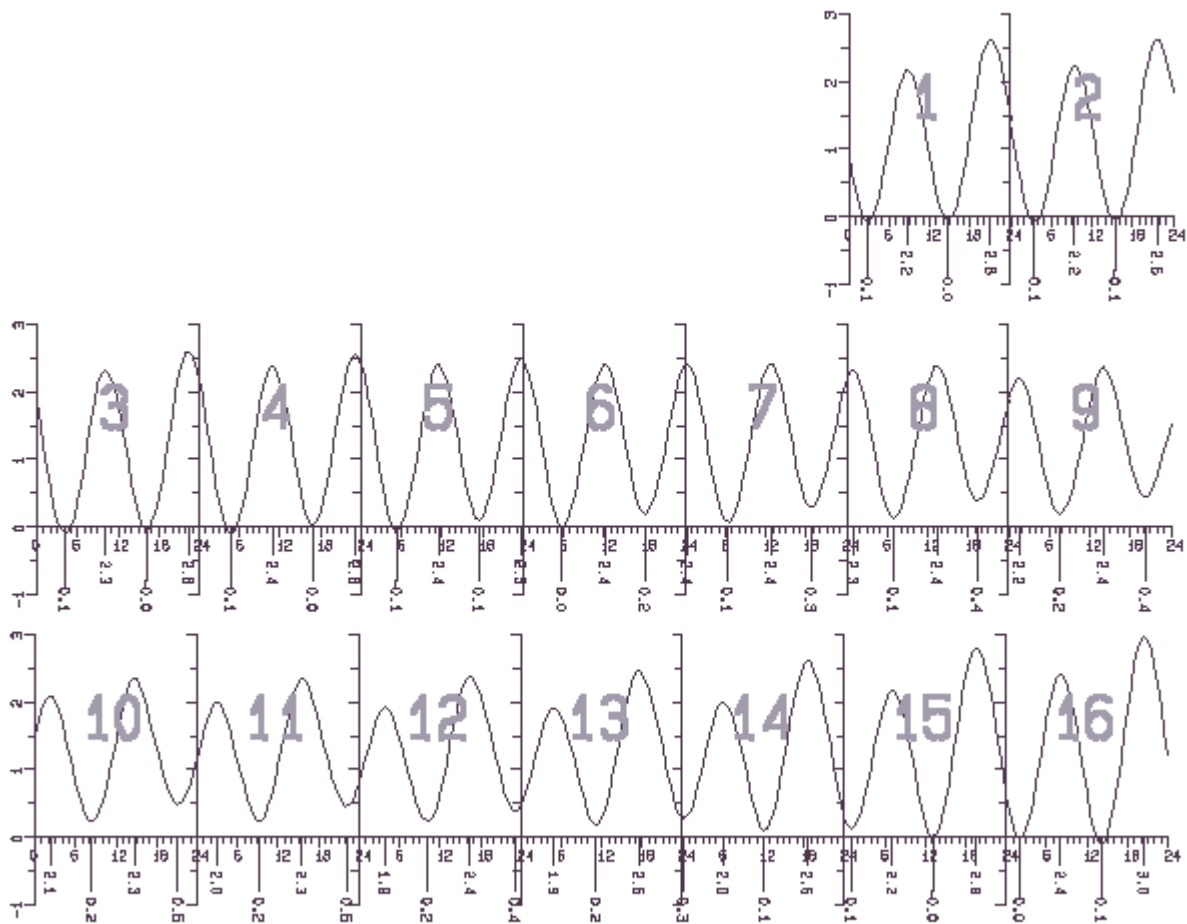


College of William & Mary Sea Grant Program
Heights in FEET above MEAN LOW WATER.

Virginia Institute of Marine Science, Dept. of Physical Sciences. - designed by David A. Evans

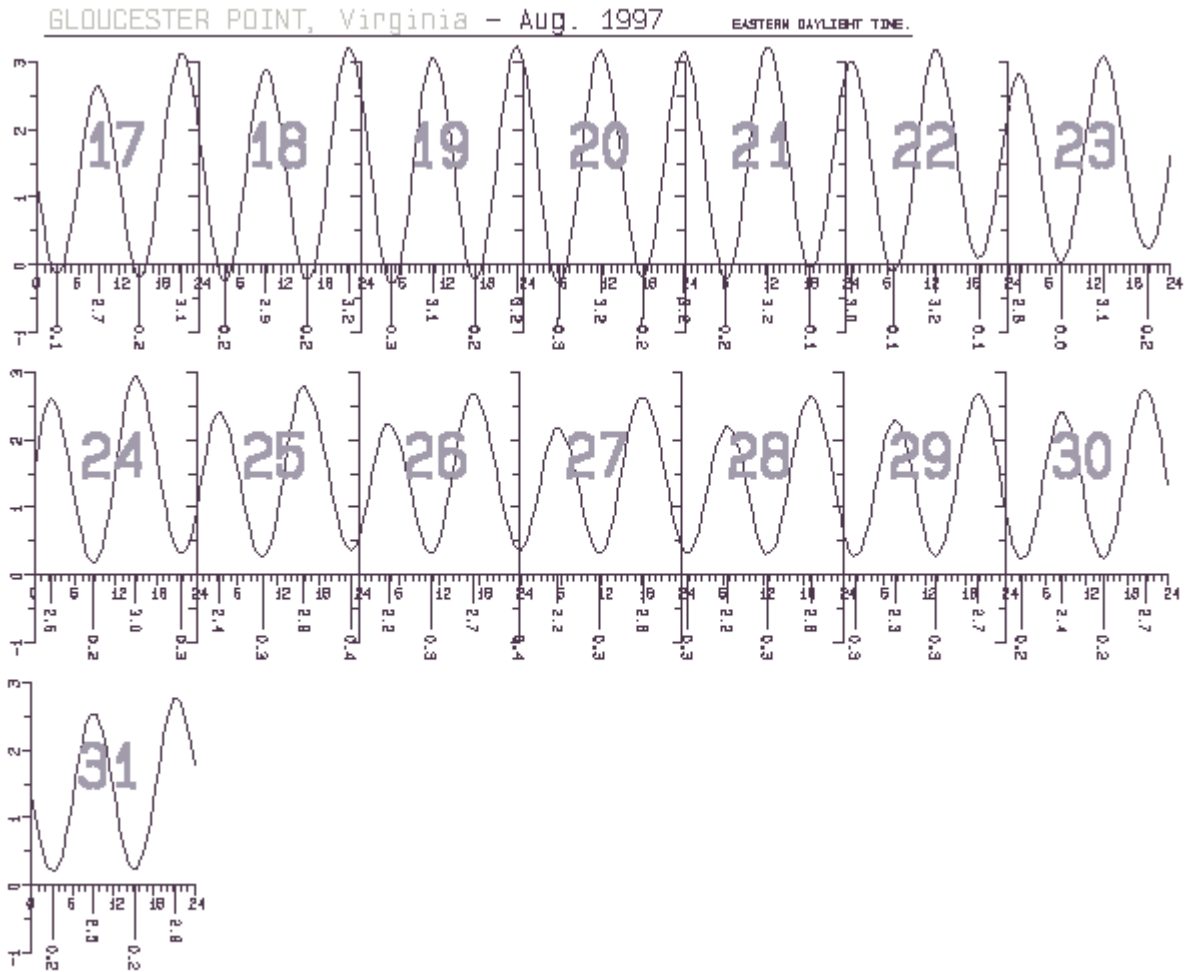
GLoucester Point, Virginia - Aug. 1997

EASTERN DAYLIGHT TIME.



Virginia Institute of Marine Science, Dept. of Physical Sciences. - designed by David A. Evans

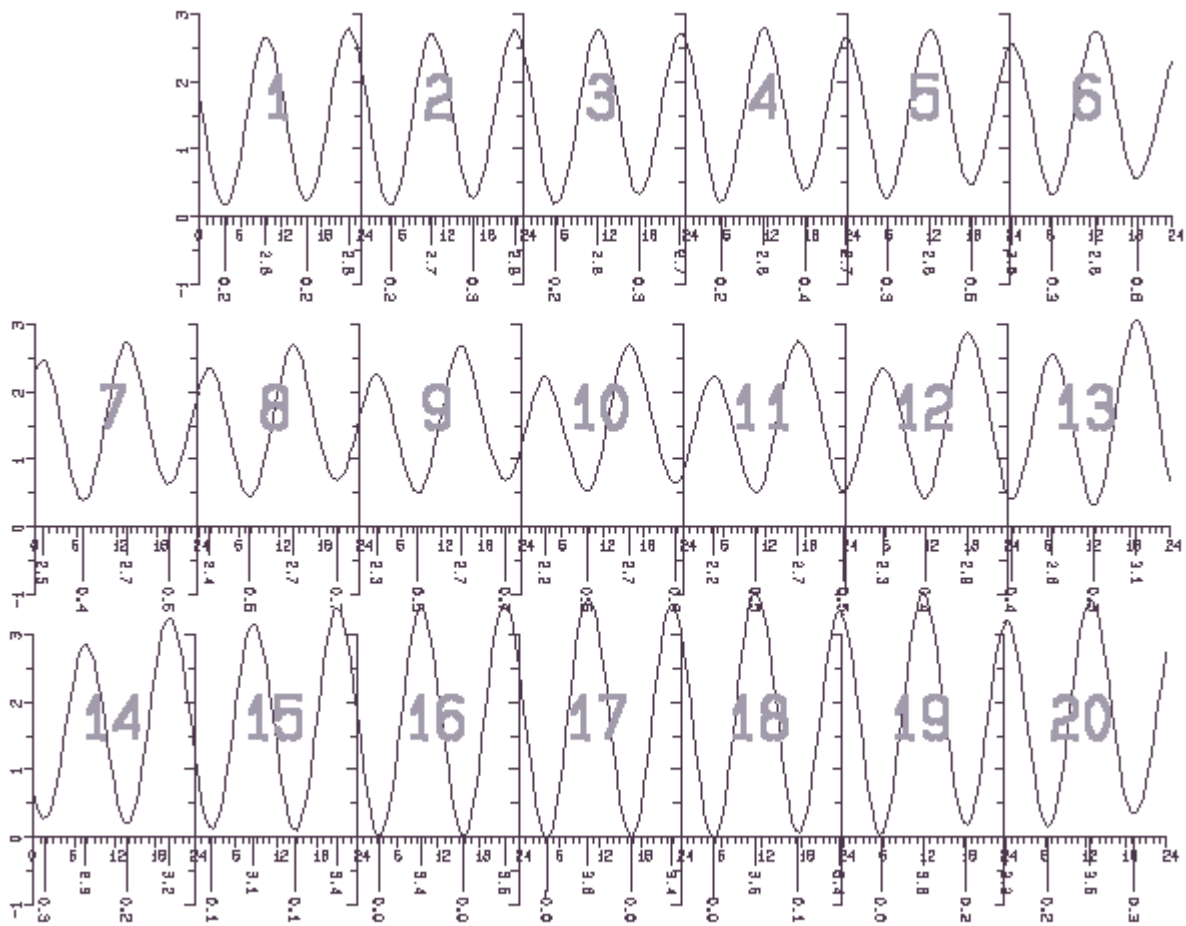
College of William & Mary Sea Grant Program



Heights in FEET above MEAN LOW WATER. - College of William & Mary Sea Grant Program

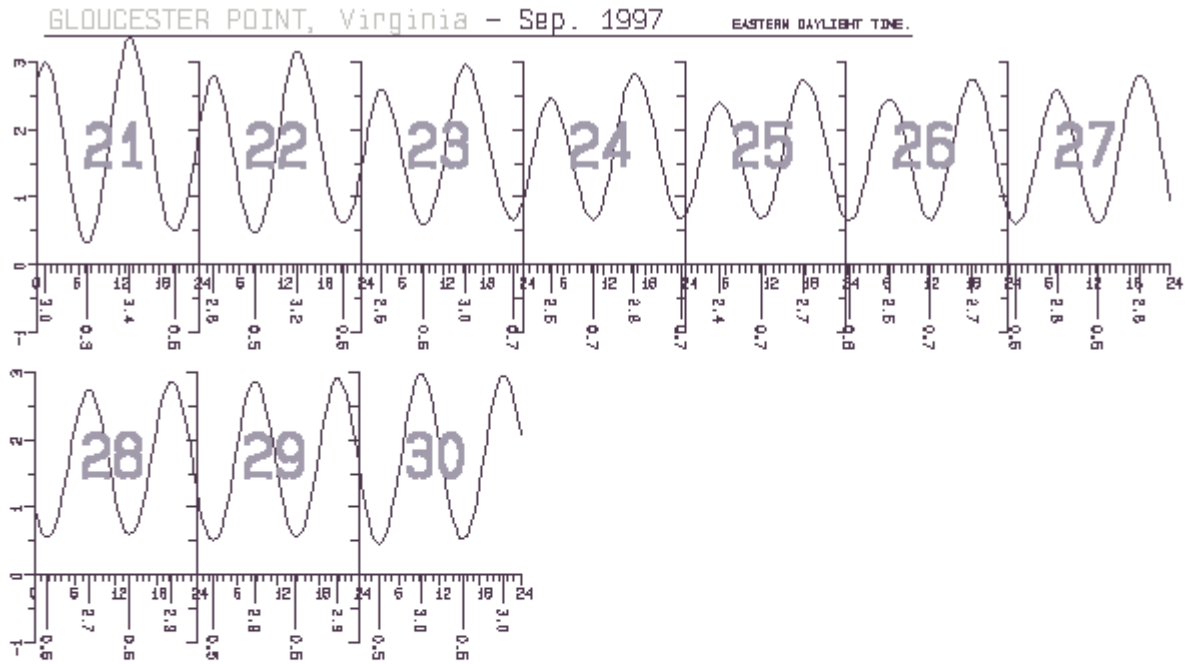
Virginia Institute of Marine Science, Dept. of Physical Sciences. - designed by David A. Evans

GLoucester Point, Virginia - Sep. 1997 EASTERN DAYLIGHT TIME.



College of William & Mary Sea Grant Program
Heights in FEET above MEAN LOW WATER.

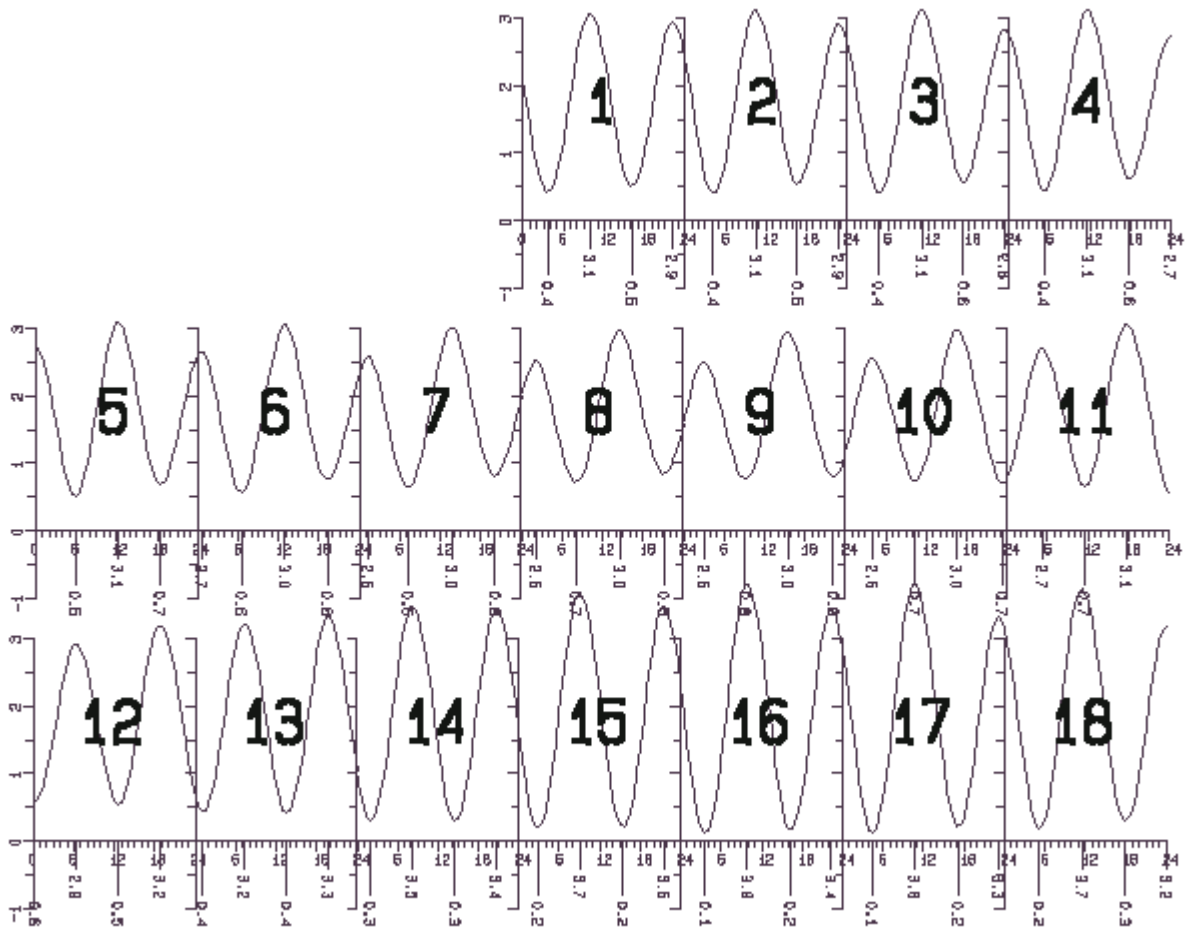
Virginia Institute of Marine Science, Dept. of Physical Sciences. - designed by David A. Evans



Heights in FEET above MEAN LOW WATER. - College of William & Mary Sea Grant Program

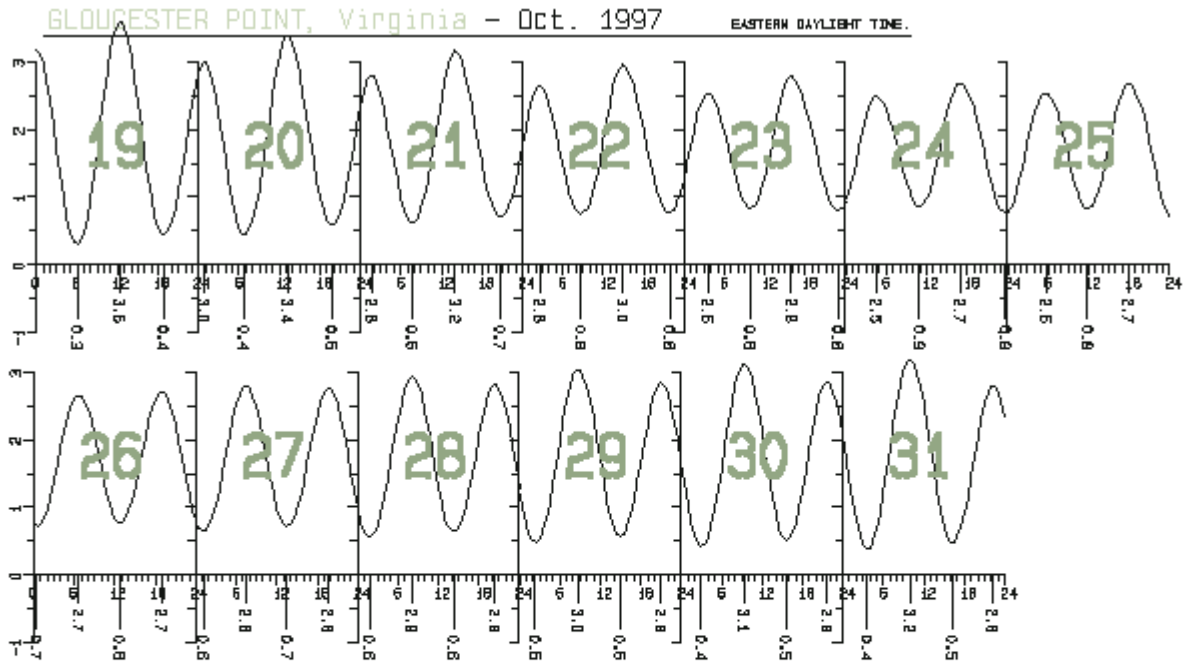
Virginia Institute of Marine Science, Dept. of Physical Sciences. - designed by David A. Evans

GLoucester Point, Virginia - Oct. 1997 EASTERN DAYLIGHT TIME.



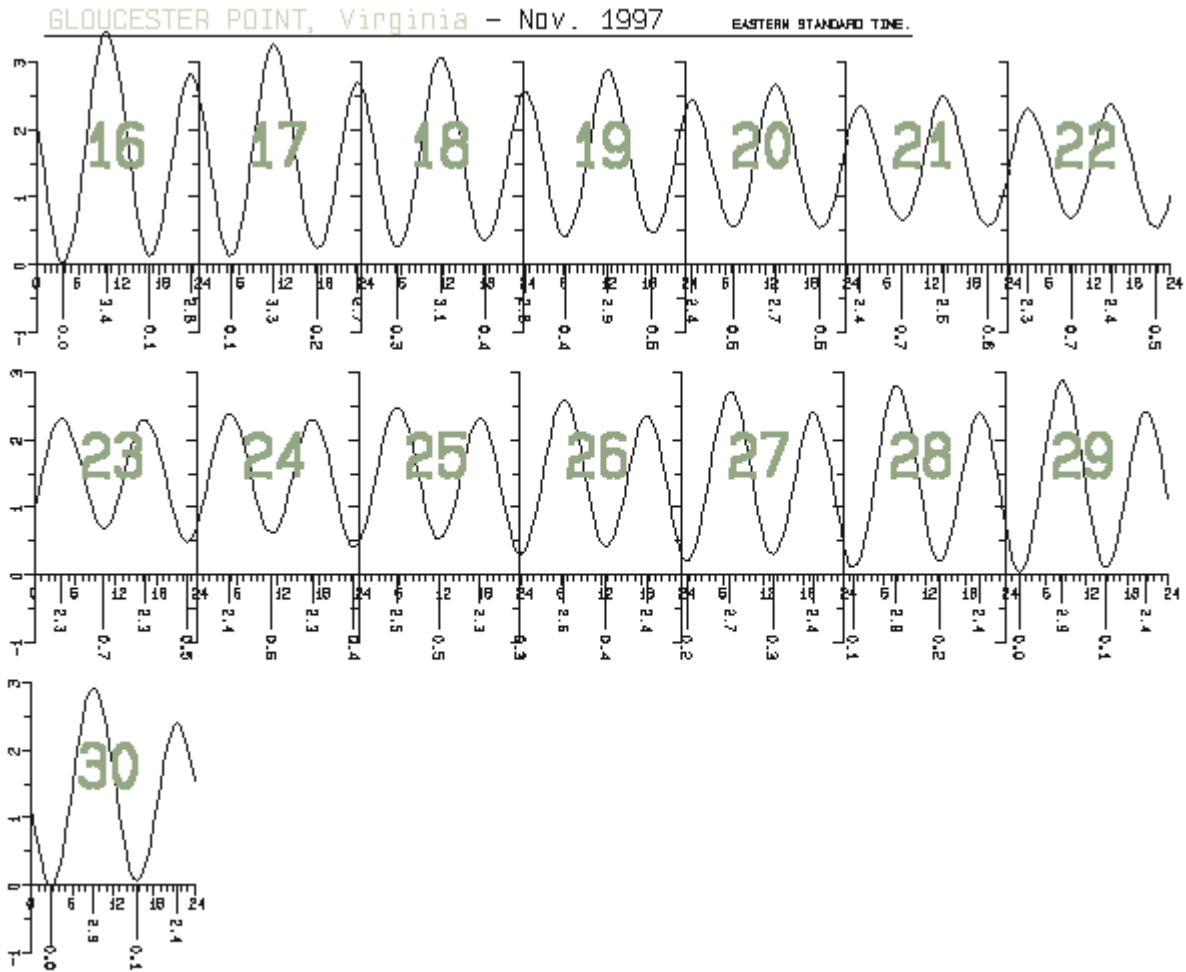
Virginia Institute of Marine Science, Dept. of Physical Sciences. - designed by David A. Evans

Heights in FEET above MEAN LOW WATER. - College of William & Mary Sea Grant Program



College of William & Mary Sea Grant Program
Heights in FEET above MEAN LOW WATER.

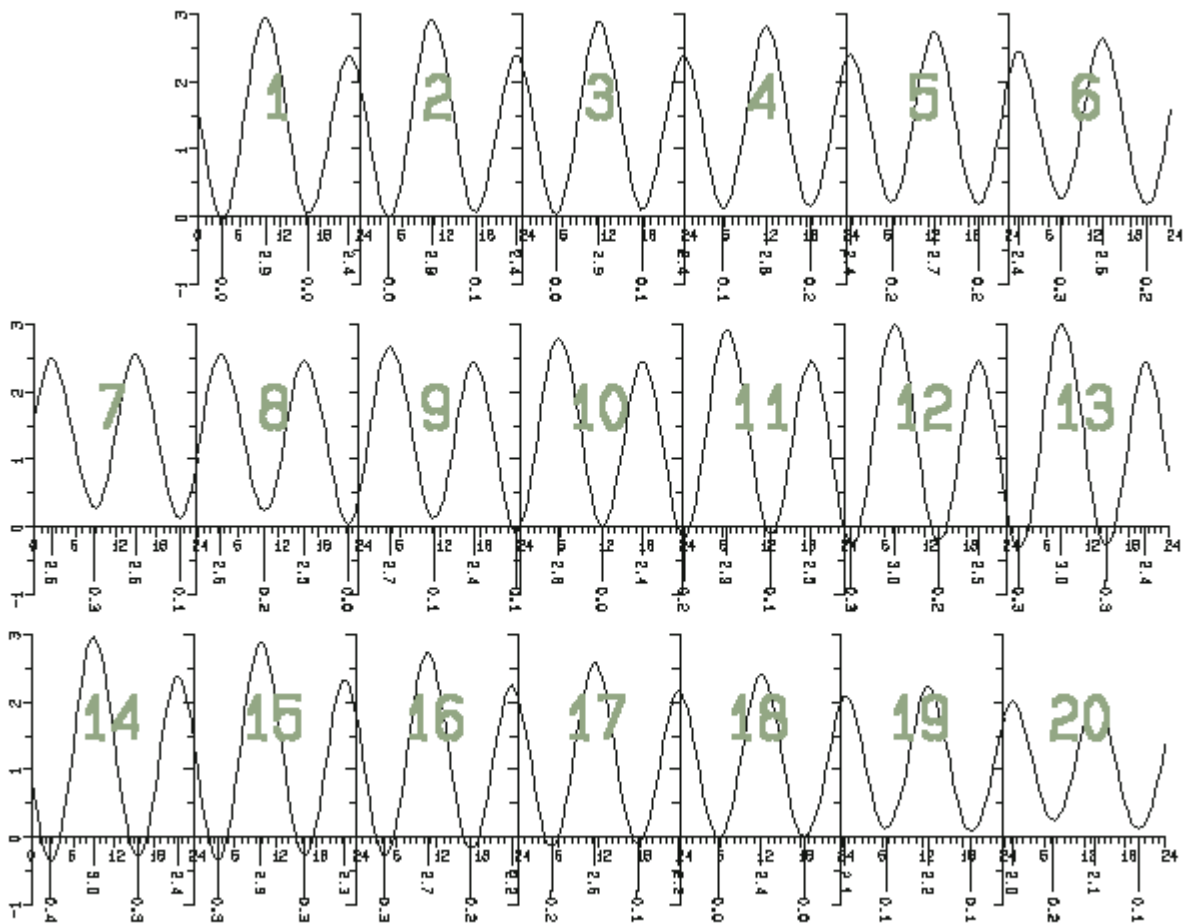
Virginia Institute of Marine Science, Dept. of Physical Sciences. - designed by David A. Evans



College of William & Mary Sea Grant Program
Heights in FEET above MEAN LOW WATER.

Virginia Institute of Marine Science, Dept. of Physical Sciences. - designed by David A. Evans

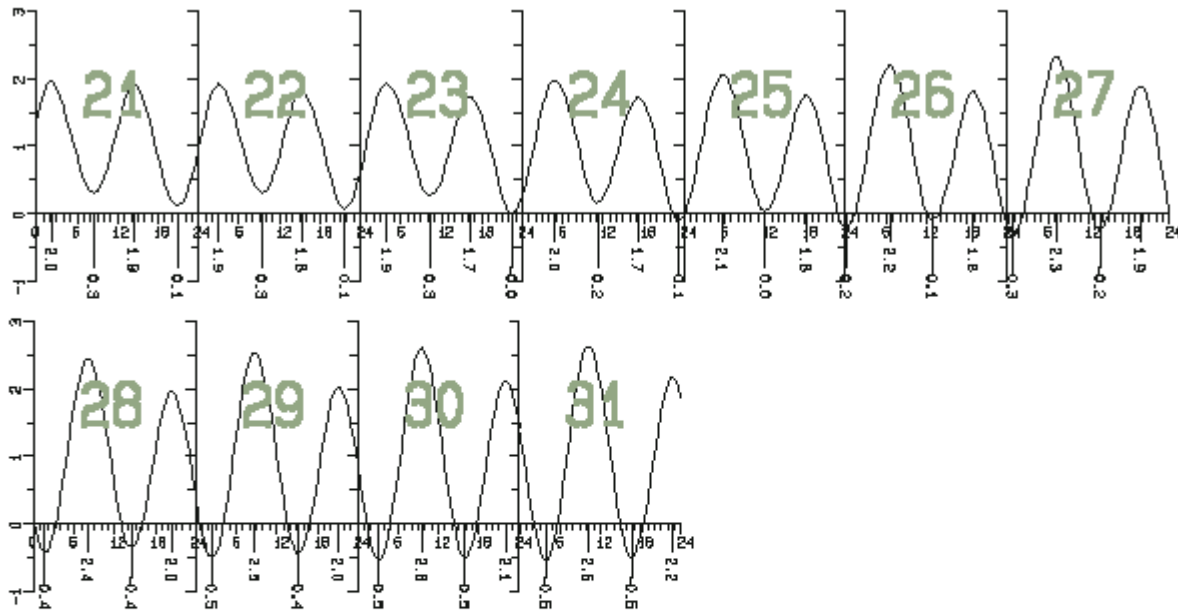
GLOUCESTER POINT, Virginia - Dec. 1997 EASTERN STANDARD TIME.



Virginia Institute of Marine Science, Dept. of Physical Sciences. - designed by David A. Evans

Heights in FEET above MEAN LOW WATER. - College of William & Mary Sea Grant Program

GLoucester Point, Virginia - Dec. 1997 EASTERN STANDARD TIME.



College of William & Mary Sea Grant Program
Heights in FEET above MEAN LOW WATER.

Virginia Institute of Marine Science, Dept. of Physical Sciences. - designed by David A. Evans