

YORK RIVER

Boat Basin


Aquaculture Pump House	B1
Boat Shed	B7
CBF Virginia Oyster Restoration Area	B2
Dive Locker	B8
Marine Operations	B6
Oyster Hatchery	B5
SAV Greenhouse	B3
Teaching Marsh	B9
Storage	B4

Visitor Parking





Short-term	P1	<i>*Please see Receptionist in Watermen's Hall for Guest Pass. (Unless marked Event Parking.)</i>
CBH Lot*	P2	
Clayton Lot*	P3	
Triangle Lot*	P4	

Upper Campus

Abrahamson House	U17
Visitor Lodging	
Acuff Center for Aquaculture	U24
Andrews Hall	U2
Brown House	U22
Shoreline Studies	
Catlett-Burruss Building	U12
CBNERR Offices	U13
Wilson House	
CBNERR Storage	U23
CBNERR-WQ	U11
Chesapeake Bay Hall	U5
Clayton House	U8
Clayton House Annex	U26
Concrete Pier Pumphouse	U4
Davis Hall	U10
CCRM, ITNS, Marine Advisory Program, News & Media Services, VA Sea Grant	
Facilities Management Bldg.	U19
Safety Office, Shipping & Receiving	
Field House	U25
Hall House	U20
Multispecies Research Group	
Nunnally Hall	U21
Fisheries Science	
Research Storage Building	U18
Seawater Research Laboratory	U14
Sowers House	U16
Water Treatment Storage Bldg.	U15
Watermen's Hall	U7
Visitors Center & Gift Shop, Administration, Advancement, HR, Hargis Library, Sponsored Programs, Outreach	
York River Hall	U6

 Emergency Blue Light Phone

ADA Accessibility

-  Full
-  First Floor
-  Partial
-  None

Coleman Bridge

Public Landing

Public Landing

Gloucester Point Public Beach Fishing Pier & Picnic Area

Under Construction

U25

U24

U4

US Route 17

Toll Plaza (Northbound Only - \$2)

Roper Drive

Spencer Road

Greate Road (Route 1208)



Virginia Institute of Marine Science
William & Mary
Gloucester Point Campus



September 2021