

Reports

---

5-2023

## Virginia Game Fish Tagging Program Annual Report 2022

Susanna Musick

*Virginia Institute of Marine Science*

Lewis Gillingham

*Virginia Marine Resources Commission*

Follow this and additional works at: <https://scholarworks.wm.edu/reports>



Part of the [Aquaculture and Fisheries Commons](#)

---

### Recommended Citation

Musick, S., & Gillingham, L. (2023) Virginia Game Fish Tagging Program Annual Report 2022. VIMS Marine Resource Report No. 2023-5. Virginia Institute of Marine Science, William & Mary. <https://doi.org/10.25773/AZNB-EQ61>

This Report is brought to you for free and open access by W&M ScholarWorks. It has been accepted for inclusion in Reports by an authorized administrator of W&M ScholarWorks. For more information, please contact [scholarworks@wm.edu](mailto:scholarworks@wm.edu).



# VIRGINIA GAME FISH TAGGING PROGRAM 2022 Annual Report

Susanna Musick

Lewis Gillingham

VIMS Marine Resource Report No. 2023-5



## Virginia Game Fish Tagging Program

### Annual Report

**2022**

Susanna Musick, Principal Investigator  
Marine Advisory Program  
Virginia Institute of Marine Science  
William & Mary  
P.O. Box 1346  
Gloucester Point, VA 23062  
(804) 684-7166  
susanna@vims.edu

Lewis Gillingham, Director  
Virginia Saltwater Fishing Tournament  
Virginia Marine Resources Commission  
380 Fenwick Road  
Ft. Monroe, VA 23651  
(757) 247-8013  
Recaptured Fish Reporting  
(757) 491-5160  
Lewis.Gillingham@mrc.virginia.gov

May 2023

VIMS Marine Resource Report No. 2023-5

For the most recent version of this publication see:  
<http://www.vims.edu/vgftp/>



# Acknowledgements

---

## 2022

The Virginia Game Fish Tagging Program (VGFTP) started in 1995 with funding from Virginia saltwater fishing license funds and matching funds from VIMS.

The program began in the 1980's when Mr. Claude Bain, III, former director of the Virginia Saltwater Fishing Tournament (VSFT) under the Virginia Marine Resources Commission (VMRC) approached Mr. Jon Lucy at the Virginia Institute of Marine Science (VIMS) about developing a tagging project on red drum.

Bain and Lucy realized not only were critical habitat and seasonal movement data limited for red drum in state waters, a similar situation existed for a number of other marine recreational species like black drum, cobia, speckled trout, and tautog. As a result, they decided to explore developing a multi-species, angler-assisted tagging program.

The program has changed and grown over the years, and at the VMRC, Lewis Gillingham is the current VMRC Virginia Saltwater Fishing Tournament (VSFT) Director and manages the VMRC portion of the tagging program. Ann Burnett, also of the VSFT, deserves special recognition for dedication to the program, as she has more experience than any other staff member with the project (having been there from the start!). Her consistent work, data management and knowledge keep the program on track. Also from the VMRC, Todd Sperling, takes the VGFTP to new levels with evolving web-based platforms and query options for the VGFTP database program database.

Susanna Musick, in the Marine Advisory Program at the Virginia Institute of Marine Science, is the Principal Investigator for the tagging program and coordinates VGFTP training, data analysis and preparation, and reporting. Also at VIMS, Dave Ferree provides support for the tagging program by assisting with workshop preparation, data entry for our most prolific taggers, and coordinating tag purchases. Cheryl Teagle helps to manage the tagging program budget. VIMS Publications provides critical assistance in the preparation of posters and annual reports. Susan Stein in the VIMS' Publications Center handles the printing production of annual reports. The VGFTP is a team effort by many critical players, especially the anglers who devote significant time and effort to tagging target fish and reporting fish recaptures.

*Cover photo: VGFTP volunteer tagger Carl Stover with a tagged sheepshead.*

# Table of Contents

---

Introduction .....	8
Target Species: 2000-2022 .....	9
Program Objectives .....	9
Database Management .....	10
Program Responsibilities .....	11
2022 Accomplishments – Tagging Effort and Recaptured Fish Results .....	12
Result Highlights by Species (2022).....	13
Black Drum.....	13
Black Sea Bass.....	15
Cobia .....	18
Flounder.....	21
Red Drum.....	24
Sheepshead.....	27
Spadefish.....	29
Speckled Trout .....	30
Tautog.....	33
(Gray) Triggerfish .....	36
Conclusion.....	38
Appendices A-D.....	41

# List of Program Tables

---

- Table 1. Tagged and Recaptured Fish by Species and Year (1995-2022)
- Table 2. Total Number of Tags and Recapture Rates during 2022
- Table A. Virginia Game Fish Tagging Program Annual Tagging Awards 2010-2022
- Table B. Virginia Game Fish Tagging Program Annual Tagging Awards 2022
- Table C. Taggers Awarded Conservation Certificates for Tagging 25 or more Fish during 2022
- Table D. Taggers Having 5 or More Fish Recaptured during 2022

# List of Tables and Figures by Species

---

Figure 1. Tagged Black Drum Size Frequencies

Table 3. Top Black Drum Tagging Sites

Table 4. Top Black Drum Recapture Sites

Figure 2. Tagged Black Sea Bass Size Frequencies

Table 5. Top Black Sea Bass Tagging Sites

Table 6. Top Black Sea Bass Recapture Sites

Figure 3. Tagged Cobia Size Frequencies

Table 7. Top Cobia Tagging Sites

Table 8. Top Cobia Recapture Sites

Figure 4. Tagged Flounder Size Frequencies

Table 9. Top Flounder Tagging Sites

Table 10. Top Flounder Recapture Sites

Figure 5. Tagged Red Drum Size Frequencies

Table 11. Top Red Drum Tagging Sites

Table 12. Top Red Drum Recapture Sites

Figure 6. Tagged Sheepshead Size Frequencies

Table 13. Top Sheepshead Tagging Sites

Table 14. Top Sheepshead Recapture Sites

Figure 7. Tagged Spadefish Size Frequencies

Table 15. Top Spadefish Tagging Sites

Table 16. Top Spadefish Recapture Sites

Figure 8. Tagged Speckled Trout Size Frequencies

Table 17. Top Speckled Trout Tagging Sites

Table 18. Top Speckled Trout Recapture Sites



# List of Figures, *continued*

---

Figure 9. Tagged Tautog Size Frequencies

Table 19. Top Tautog Tagging Sites

Table 20. Top Tautog Recapture Sites

Figure 10. Tagged Triggerfish Size Frequencies

Table 21. Top Triggerfish Tagging Sites

Table 22. Top Triggerfish Recapture Sites



# VIRGINIA GAME FISH TAGGING PROGRAM 2022

---

## Introduction

Through 2022, the Virginia Game Fish Tagging Program (VGFTP) has maintained a 27-year database of records for tagged and recaptured fish. The program is a cooperative project of the Virginia Saltwater Fishing Tournament (VSFT) under the Virginia Marine Resources Commission (VMRC) and the Virginia Institute of Marine Science (VIMS) of William & Mary (under the VIMS Marine Advisory Program).

The main goal of the program is to train and maintain an experienced group of anglers who volunteer their time to properly tag and release fishes. Data on tagged and recaptured fish are summarized in annual reports and are accessible on VIMS website: <http://www.vims.edu/vgftp/>. Time series data are organized and provided when requested by anglers, angling groups, researchers, and fishery managers.

Program participants are trained to tag only designated target species in Virginia waters. Participation in the program is capped at two hundred trained taggers. Supporting this number of taggers has been manageable when meeting tag and tagging equipment needs, performing timely data entry, and mailing of tag-recapture reports (and reward items) to anglers reporting catches of tagged fish.

Funding for the program is applied for annually through a competitive proposal process under the VMRC Recreational Fishing Advisory Board. The program funding requires the Board's positive recommendation, which then goes before the VMRC Commissioners for final approval. If funding is approved, Virginia Saltwater Recreational Fishing License Funds (administered by VMRC) primarily cover budget needs, with additional matching funds contributed by VIMS. VIMS provides approximately 50% of matching funds for each proposal and both the VMRC and VIMS provide the majority of annual salary support for program staff each year. In short, the VGFTP provides excellent value.

A cooperative but separate funding proposal from that of the VSFT office is submitted annually to the VMRC by VIMS. The VIMS portion of the program focuses primarily on data analysis, coordination of training and awards, purchasing all tags and tagging equipment (tag guns, tag sticks, tagging needles, and constructing measuring boards). Also included in the VIMS budget are costs for travel presenting program results at fishing clubs and scientific meetings. VIMS also handles several printed materials including tagging training handouts, waterproof tagging data sheets, and laminated posters alerting anglers to target species and the telephone number for reporting recaptured fish. The design, printing and publication of annual reports also falls to VIMS, including data analysis and the publication and maintenance of digital reports on the VIMS website and the updates for the VGFTP Facebook page (@vagamefishtagging).

The VSFT office also submits a separate proposed budget. This budget predominantly covers expenses associated with purchasing reward items for recaptures and mailing such items (with printed Fish Recapture Reports) to people phoning in tagged fish recapture information. Anglers who report tagged fish choose among various reward options including custom T-shirts, caps, sun visors, pewter fish pins, or plastic tackle organizers (as long as such items remain in stock).

Recapture awards encourage diverse members of the public (including commercial fishermen, seafood dealers, etc.) to call in reports of tagged fish they encounter. The reward system and recapture reports provide positive feedback to anglers and encourage them to continue to participate in the program and report future recaptures of tagged fish. Direct association of VGFTP taggers with others in the angling community enhances program awareness, reminds anglers (and commercial fishers) of the importance of reporting

tagged fish, and provides the angling community with positive fishery conservation role models. The program succeeds because of good teamwork across the angling community.

The tagging program documents annual and year-to-year movement and habitat utilization patterns of selected finfish species in Virginia waters. For certain species, the program documents significant coastal migrations. Many of these species spawn in the lower Bay or nearshore waters of Virginia and use Virginia estuarine and coastal waters as nursery and feeding grounds.

The program's results are valuable for the angling community and to fishery researchers and managers. The number and size distribution of fishes tagged each year compliment other research-based data sets and can help fishery managers gain a more comprehensive picture of sizes of fish released in the state's marine recreational fishery.

Tagging effort for flounder, red and black drum, speckled trout, cobia, spadefish, triggerfish and sheepshead primarily occurs in the Bay and nearshore coastal waters. However, tagging of tautog, black sea bass, spadefish and gray triggerfish occurs over much broader areas of the Bay and inshore-offshore waters. Tagging for structure-oriented species occurs on sites such as fishing piers, artificial reefs, the Chesapeake Bay Bridge Tunnel complex, shipwrecks and other bottom sites occurring from the lower Bay to sites offshore of Virginia.

In the past, tagging data from the Yorktown Power Station (York River) and the Center for Energy Conservation Power Station (Elizabeth River) helped to document these important over-wintering sites for various species, especially speckled trout and red drum. Historical tagging effort at these warm water discharge sites through cooperation with Virginia Dominion Energy largely came to an end in 2014 due to the lessened utilization of those facilities, and that continues to be reflected in VGFTP data.

### Target species

Target species for 2022 appear below. Summer flounder replaced gray trout (weakfish) in 2000, the latest change to date.

Black Drum	<i>Pogonias cromis</i>
Black Sea Bass	<i>Centropristis striata</i>
Cobia	<i>Rachycentron canadum</i>
Summer Flounder	<i>Paralichthys dentatus</i>
Red Drum	<i>Sciaenops ocellatus</i>
Sheepshead	<i>Archosargus probatocephalus</i>
Spadefish	<i>Chaetodipterus faber</i>
Speckled Trout	<i>Cynoscion nebulosus</i>
Tautog	<i>Tautoga onitis</i>
(Gray) Triggerfish	<i>Balistes capriscus</i>

### Program Objectives

Basic objectives guide program activities. There are five main objectives:

(1) Develop and maintain a quality tagging program using a corps of trained angler taggers; tagging effort of these anglers should be directed to target species, especially where one can take advantage of significant numbers of non-legal fishes which anglers are readily discarding alive while complying with recrea-

tional fishing regulations.

(2) Where and when appropriate, direct program tagging effort toward opportunistic occurrences of strong year classes of fishes in Virginia's Bay and nearshore-offshore waters, especially species not traditionally subject to scientific tagging studies in such waters, i.e., red drum, black drum, speckled trout, tautog, sheepshead, spadefish, etc. The program does not target species already monitored and/or targeted in state waters by research-based tagging studies coordinated by fishery research agencies and institutions, in particular, striped bass.

(3) Maintain a database of tagged and recaptured fish records of use to fishery researchers and managers and the angling community. Make summaries and reports of such data available to the angling community through annual reports, websites, presentations to angling clubs, kids fishing clinics, etc. and provide requested data to researchers and fishery managers.

(4) Use the tagging program to enhance education of marine anglers about the importance of reporting tagged fishes to appropriate organizations, agencies, and research institutions to enhance understanding and management of key fishery stocks important to Virginia's marine recreational fisheries.

(5) Use program results to educate the angling community about fishery conservation and management benefits directly connected with proper handling and releasing of non-legal fishes. Tag-recapture data prove that using proper catch and release fishing practices results in better angling catches both short-term and long-term.

The program maintains a group of experienced, trained, angler-taggers who can capitalize on opportunities to tag key species that often exhibit high abundance levels during a given fishing season. These events contribute to supporting specific fisheries in Virginia's valuable recreational fishery and take on even greater value when this program documents sizes and abundance of recreationally-targeted fish and the habitats they utilize.

### **Database Management**

As in previous years, Todd Sperling's (VMRC) skills are essential for managing the program's data files. Since 2009, data are quarantined whenever a recaptured fish species does not match that of the tagged fish (such records are linked by their specific fish tag number). This feature allows the review of such data inconsistencies, which may be the result of various issues, i.e., recaptured fish tag numbers being misread and thereby reported incorrectly, a recapture angler's mistake regarding the species of tagged fish they caught, etc. Such reporting irregularities seem to occur most frequently at fishing piers and other heavily fished shoreline locations.

Other cases may include "negative days at large" for recaptured fish, i.e., when a tagged fish's reported recapture date is earlier than the reported tagged date. Also, if a recaptured fish's size is significantly different from what would be expected, this may suggest either the person reporting the recapture badly estimated the fish's length, or the recaptured fish's tag number was reported incorrectly, etc.; such issues can then be investigated and hopefully clarified. These recapture data issues more often occur on reports called into the office and left on voice mail outside of regular office hours.

## Details of Program Responsibilities

In addition to handling the majority of (non-tagger) recapture data entry, the VSFT office distributes tags, needles, etc. These items are regularly mailed to taggers and records are maintained regarding tag-number series assigned to the participants. This information is important for tracking down late tagged fish data reports for reported recaptures. Similarly, "Fish Recapture Reports" generated from the database are mailed to both the tagger and the angler reporting the recapture (along with the available reward item). This timely feedback loop is critical to the success of the tagging program.

Every tag clearly states that a "REWARD" is offered for reporting recaptures of tagged fishes. Appropriate reward items (program caps, sun visors, t-shirts, fish pins, etc.) are mailed to anglers (and commercial fishers and fish dealers reporting tags) by the VSFT office along with fish Recapture Reports. The most popular reward item is the t-shirt, which must be printed in limited numbers each year to stay within budget. Typically, late in the fishing year the t-shirt supply becomes exhausted. Then other reward items are substituted for it.

Data for both tagged and recaptured fishes are entered into the database maintained on a server at the VMRC. The VMRC database manager is proactive in contributing to the improvement of tagged and recaptured fish data and outputs. Current options include setting up various reports that provide "single-click" data summaries for review and tracking program results.

VIMS continues to serve as a remote site for entering tagged and recaptured fishes data for selected program participants. To relieve some of the workload from the VSFT office, VIMS staff enter all data for the program's most productive tagger, Mr. Ed Shepherd. From 2007-2022, Mr. Shepherd has tagged 2,000-10,000 fish annually, which resulted in 550-1000+ recapture reports each year. At VIMS, tagged fish and recapture data records are also checked for possible inconsistencies and errors; the corrected data are then analyzed and formatted for various presentations and reports. Figures demonstrating fish movement and habitat use patterns are also developed for a variety of educational programs (VIMS Marine Science Day, fishing clubs, and public presentations). Data and graphics are also developed in different formats for various program dissemination needs, i.e. VIMS website pages, annual tagging training workshops, posters, annual reports and presentations (angling clubs, civic groups and scientific meetings). Tag and program equipment orders are handled by VIMS.

VIMS also periodically conducts tag retention field trials to evaluate whether changes might be warranted regarding the type of tag used for a specific species. Depending on the size range of fish, certain tags are more appropriate for small fish specimens (like the 2.5 in T-bar tag) versus large fish (plastic and stainless steel dart tags). For target species larger than 26-28 inches total length, the program recommends using a 6.25 in. stainless steel dart tag with wire core sheath.

Since 2008, select taggers have been testing dogleg dart tags (DD tags) and wide-anchor dart tags (DW tags) for improved retention in speckled trout and red drum. Tag retention studies continued in 2022 for these plastic dart tags to examine patterns of times at large (versus T-bar tags). Results suggest improved recapture rates with DW tags for speckled trout, the program's top-tagged species. Given the historical low recapture rate of speckled trout, and the impacts to the overall programmatic recapture rate, the expanded use of DW tags in speckled trout is encouraged.

## 2022 ACCOMPLISHMENTS

### Tagging Effort and Recaptured Fish Results

Through 2022, the program's database included 403,143 tag records and approximately 39,519 recapture records (Table 2). \*Note: VGFTP data referenced here include summaries of fish tagged and recaptured in terms of the number of *fish* recaptured (Table 1) and the *cumulative* number of *recaptures*, including multiple recaptures of the same fish (Table 2).

During 2022, 108 trained anglers tagged fish, an 8% increase from 2021. In March, the "Top Tagger" awards were presented in Hampton as part of the Bass Pro Shops' Spring Fishing Classic seminar series. Individual top tagger achievements were celebrated, and, as usual, the 2022 top taggers were responsible for the majority of tagged and recaptured fish data. The VGFTP competition for the annual awards encourages taggers to work at becoming more consistent in their tagging. By doing so, they have a chance at making the list of annual award winners for any given year.

Sixty-six anglers tagged 25 or more fish during 2022; this accounted for about 97.4 percent of all fishes tagged in the year. Similarly, the majority (94%) of recaptures reported during the year were accounted for by the top 43 taggers. As expected, anglers tagging the most fish often have the highest number of recaptures per year. Higher numbers of recaptures are associated with a number of variables including fishing (and tagging) frequently, organizing one's tags and data sheets to enhance tagging efficiency, and tagging at locations which hold individual fish for significant periods and which are fished frequently by other anglers. This participation level is similar to 2021. These anglers' consistent efforts produce the majority of data on local and regional habitat use and movement patterns of target species.

The range of fishing/tagging areas covered by VGFTP volunteers is important to keeping the program data relevant to target species dynamics including year-to-year abundance, habitat use and seasonal migration patterns. However, also important are a smaller number of taggers who routinely challenge themselves to even higher tagging goals (200-900+ fish per year). The teamwork and cumulative data resulting from taggers at each tagging effort level keep the program responsive to changes in Virginia's recreational fishery. Multiple recaptures of individual fish often occur at fishing piers or other sites that hold fish for extended periods (this is often the case with black sea bass, flounder, etc.). Multiple recaptures of black sea bass at fishing piers demonstrate that careful handling of undersized fish results in reasonable survival rates of the fish. Another positive result of successful releases is such fish often contribute in the future to another good day of fishing. However, especially at fishing piers, the practice also contributes to the referenced problem of some inaccurate reporting of tagged fish recaptures. Further, demand for recapture rewards at these sites can be challenging during certain periods of time and provide pressure in terms of maintaining stock and ensuring that the reported data are accurate. Sometimes, anglers requesting multiple rewards are given a limited option of rewards in fairness to all program participants and to ensure consistent reward stock.

## 2022 Species Results

### Black Drum:

In 2022, 211 black drum were tagged, of which 34.1% were adult fish (>16 inches TL). The recapture rate in 2022 was approximately 5.2% (n=8).

From 1995-2022, 5,609 black drum tags and 343 recaptures were reported

(TbIs. 1, 2, pp. 39, 40), for an overall recapture rate of 6.1%. The most popular tagging site in 2022 was Owls Creek (n=105); this site made up 49.8% of black drum tags (Tbl. 3). This differs from 1995-2020, where the peak tagging site was Inner Middle Ground Shoal (13% of effort). In 2022, black drum recaptures were highest in Owls Creek (n=8). Owl's Creek was also the top recapture site historically (24.3% of recaptures, 1995-2020). Tagged black drum ranged from 5.5-49 inches TL with peak tagging effort at 10 inches TL, n=36 tags/size, Fig. 1. (For the purpose of this report, tagging effort is defined as the number of tags used in a given area (Virginia) in a set amount of time (2022) unless defined differently). Days at large for black drum ranged from 1 to 47 days for recaptures.


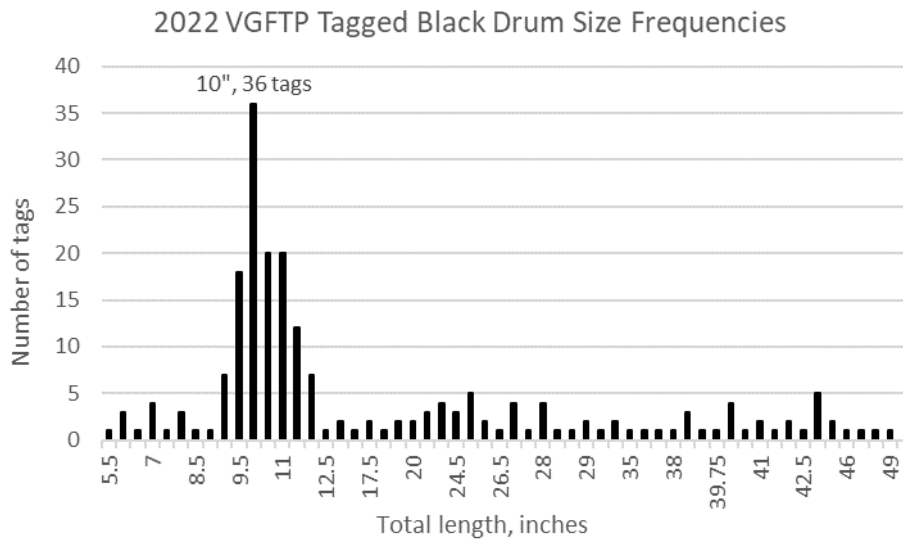


Fig. 1 Black Drum Size Frequencies, 2022



Figures continued ->

Tbl. 3 Black Drum Tagging Sites, 2022

Location	Number of black drum tags
Owls Creek	105
James River, Surry Power Plant	16
Great Machipungo Inlet	14
Monitor Merrimac Bridge-Tunnel	14
Nautilus Shoal	13
Cape Henry Area	6
Cape Henry Wreck	5
Fort Monroe Area/Pier	5
Inner Middle Ground Shoal	5
Mobjack Bay Reef	5
Sandbridge Surf/Back Bay Surf	4
York River-Cheatham Annex	3
Gloucester Point Fishing Pier	2
Mobjack Bay	2
Rudee Inlet	2
York River (lower)	2
Yorktown Fishing Pier	2
Back River Artificial Reef	1
Chesp.Bay Bridge Tunnel	1
Fort Eustis	1
Hampton River/Creek	1
Lake Wesley Area	1
Off Cobb Island	1

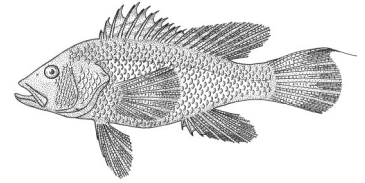
Tbl. 4 Black Drum Recapture Sites, 2022

Location	Number of black drum recaptures
Owls Creek	8
Mobjack Bay Reef	2
Chesp.Bay Bridge Tunnel	1



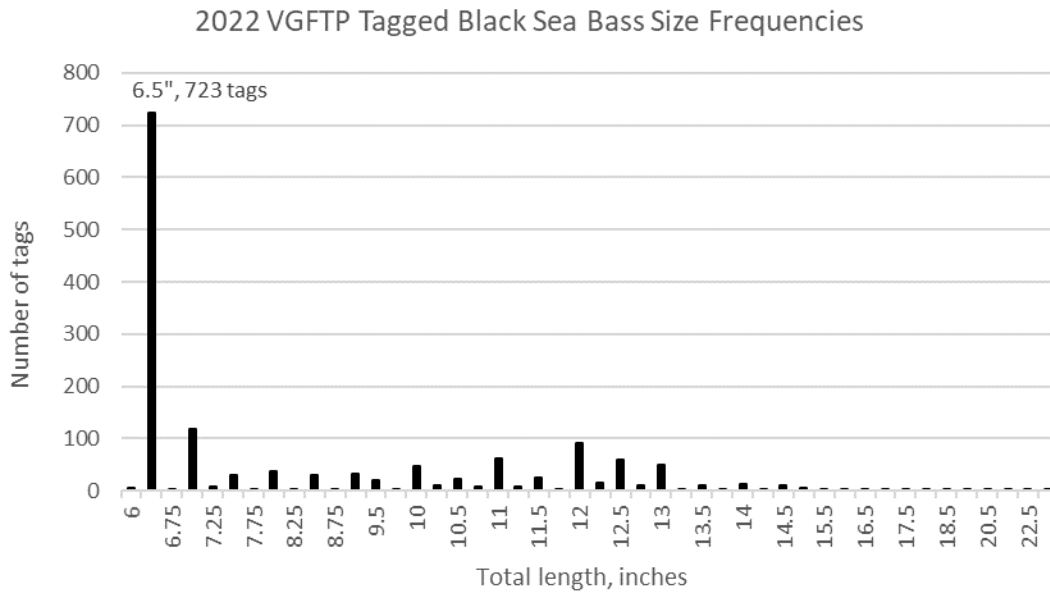
**Black Sea Bass:**

In 2022, 1,489 black sea bass tags were reported. To better manage program resources, a minimum tagging size limit of 6.5 inches was implemented in 2010. Even with this size limit in place, black sea bass continued to have a high species recapture rate in 2022 at 26.3% (Tbl. 2).



Long-term results (1997-2022) show more than 48,400 black sea bass tags and 11,879 recapture records (overall recapture rate = 24.5%, Tbls. 1, 2). The top tagging site in 2022 was Fort Monroe Area/Pier which accounted for 47.9% of the tagged black sea bass (Tbl. 5). Fort Monroe was also at the top of the list for tagging of black sea bass from 1997-2020. For recaptures, 67% took place at Fort Monroe (Tbl. 6), and Fort Monroe has been the top recapture site historically (1997-2020). Black sea bass are protogynous hermaphrodites: females mature around 7 inches TL and (a proportion of a group or lek) can transition into males, which mature around 9 inches TL; 42.9% of tagged black sea bass in 2022 were >7 inches TL. Tagged black sea bass ranged in size from 6-24 inches TL, with 6.5 inch fish at the peak (n=723, Fig. 2). These results are similar to the overall program pattern seen from 1997-2020, when peak effort occurred at 6.5 inches TL (n=14,280 tags). Recapture data for days at large ranged from 0 to 970 days and included fish that were tagged in 2019 (n=1), 2020 (n=1), 2021 (n=26) and 2022. The highest number of recaptures came from black sea bass that were tagged in 2022 (n=363). (*Note: recapture data in this report include multiple recaptures of the same fish and data for days at large include recaptures of fish tagged in previous years*).

Fig. 2 Black Sea Bass Size Frequencies, 2022



Figures continued ->


Tbl. 5 Black Sea Bass Tagging Sites, 2022

Location	Number of black sea bass tags	Location	Number of black sea bass tags
Fort Monroe Area/Pier	714	Plantation Light	5
Unknowed Wrk/structure off Chincoteague	103	Cape Henry Area	4
Gloucester Point Fishing Pier	90	Chesp. Light Tower Reef	4
Ocean Venture Wreck	58	Chesp.Bay Bridge Tunnel	4
Triangle Wreck	55	Kiptopeake State Park Pier	4
CBBT, 3rd Island	50	Parramore Artificial Reef	4
Chincoteague Channel	49	York River (lower)	4
Tiger Wreck	34	Yorktown Fishing Pier	4
4A Buoy Drydock Wreck	32	Cabbage Patch Artificial Reef	3
Off Va. Beach,midshore waters	30	Craney Island/Off Craney Isl	3
CBBT, 2nd Island	24	Lynnhaven River	3
Blackfish Banks/Reef	18	Monitor Merrimac Bridge-Tunnel	3
Off Chincoteague, ocean waters	18	Parking Lot, off Chincoteague	3
Ammo Wreck	17	Cabbage Patch,C18 Buoy, old C4	2
Monroe Wreck	14	CBBT, High Level Bridge	2
Norfolk Canyon	13	Rudee Inlet	2
USS Bone Wrk, off Chincoteague	13	Unknown Wrk off Va.Bch,Inshore	2
York River,Coast Guard Pier	11	York River - Amoco Dock	2
1800 Wrk; 28 miles SE of Rudee	9	Bluefish Rock	1
Anglo-African Wreck	9	Dividing Crk; Off Dividing Crk	1
CBBT, 4th Island	9	Eureka Wreck	1
Buckroe Beach Pier	8	Goodwin Islands	1
Chesapeake Light Tower	8	Hampton Roads Brdg.Tunnel	1
Concrete Ships at Kiptopeake	8	Page Wreck	1
Lafayette River	8	Powell Wreck	1
Santore Wreck	8	York River-Cheatham Annex	1
Eliza Rvr- Eastern Branch	6	York Spit Artificial Reef	1
Mobjack Bay Reef	6		

Tbl. 6 Black Sea Bass Recapture Sites, 2022

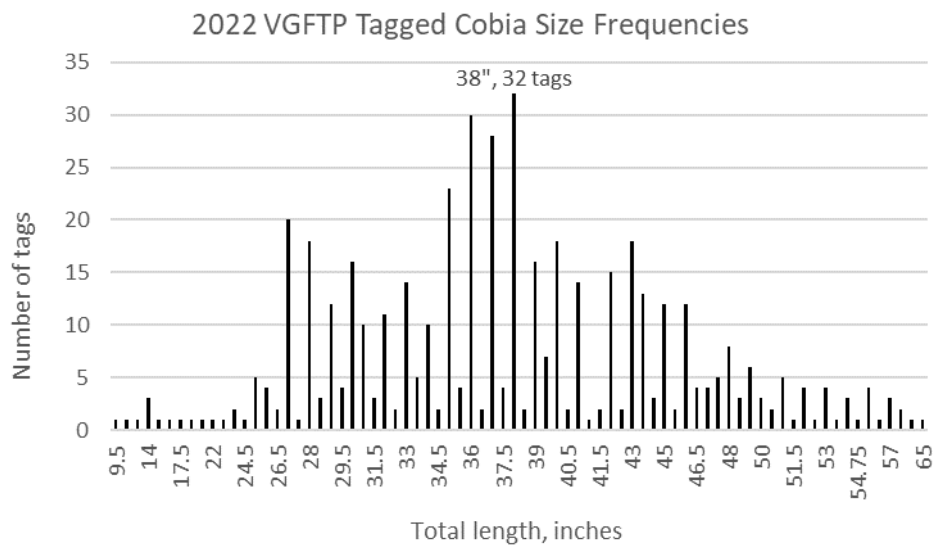
<b>Location</b>	<b>Number of black sea bass recaptures</b>	<b>Location</b>	<b>Number of black sea bass recaptures</b>
Fort Monroe Area/Pier	262	Merida Wreck	2
Gloucester Point Fishing Pier	13	Off Chincoteague, ocean waters	2
Chincoteague Channel	9	21 Fathom Finger Area	1
Unknowed Wrk/structure off Chincoteague	9	Anglo-African Wreck	1
Chesapeake Light Tower	7	Cape Charles Harbor	1
Chesp.Bay Bridge Tunnel	7	Chincoteague Inlet	1
Monroe Wreck	7	Concrete Ships at Kiptopeake	1
Chesp. Light Tower Reef	6	Consol Wrk , South of 4A Buoy	1
Triangle Wreck	6	Eliza Rvr- Eastern Branch	1
Chincoteague offshore waters	5	Luchenbach Wreck	1
Off Va. Beach,midshore waters	5	Mobjack Bay Reef	1
Tiger Wreck	5	Ocean City Inlet, MD	1
CBBT, 4th Island	4	Ocean Venture Wreck	1
4A Buoy Drydock Wreck	3	Off Windmill Point	1
Buckroe Beach Pier	3	Parking Lot, off Chintoteague	1
Off Wachapreague, Ocean waters	3	Rudee Inlet	1
Santore Wreck	3	Rudee Inlet Sea Buoy	1
Ammo Wreck	2	The "Reef" Area (S. of CLT)	1
Blackfish Banks/Reef	2	Unidentified Wrk,Off Va. Bch, midshore	1
Bluefish Rock	2	USS Bone Wrk, off Chincoteague	1
CBBT, 3rd Island	2	Wachapreague Channel	1
Chincoteague Bay	2	York River (lower)	1

**Cobia:**



In 2022, 487 cobia tags were reported, of which 96.7% were adult fish (>24 inches TL). The 2022 recapture rate for cobia was 18.3%. The total number of cobia tags from 1995-2022 was 7,199, with 1,116 recaptures and an 15.5% recapture rate (Tbl. 2). The most popular tagging location in 2022 was the York River Channel Entrance Buoys, (66 tags, 13.6% of tagged cobia, Tbl. 11). From 1995-2020, the top tagging site was the Baltimore Channel Buoy Line (12% of historical effort). In 2022, recaptures were highest at the CBBT, 3rd Island with 10 recaptures (Tbl. 8). Tagged cobia ranged in size from 7.5-65 inches TL, and the peak length was 38 inches TL in 2022 (n=32 tags, Fig. 3). This is slightly higher than tagging size frequencies from 1995-2020, where peak effort occurred at 36 inches TL (n=355). Cobia recapture data for days at large ranged from 2 to 1,863 days and included fish that were tagged in 2017 (n=5), 2018 (n=5), 2019 (n=15), 2020 (n=11), 2021 (n=25), and 2022 (n=25).

Fig. 3 Cobia Size Frequencies, 2022



Figures continued ->

Tbl. 7 Cobia Tagging Sites, 2022

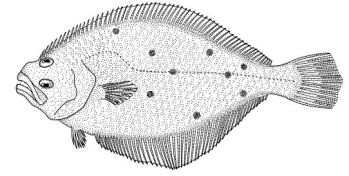
Location	Number of cobia tags	Location	Number of cobia tags
York Rvr. Chl. Entrance Buoys	66	Goodwin Islands	4
Baltimore Channel Buoy Line	48	Nandua Creek	4
York Spit	34	Off Buckroe Beach	3
Off Sandbridge Oceanfront	33	Off Windmill Point	3
Poquoson Flats	29	Plumtree Flats; Plumtree Bar	3
CBBT, 4th Island	23	York River (lower)	3
CBBT, 3rd Island	20	York River-lower, Felgates Crk	3
The Hump	16	CBBT, 12 Mile Post	2
Off Cape Charles	15	CBBT, 2nd Island	2
36A Buoy (Old C-10 Buoy)	14	Eastern Shore, unspecified, Lower Bay	2
Off Virginia Beach Oceanfront	14	Gloucester Point Fishing Pier	2
Back River Artificial Reef	12	Inner Middle Ground Shoal	2
Off Back Rvr, Grandview, Buckroe	12	Mobjack Bay	2
Thimble Shoals Area	10	Plantation Flats	2
York Spit Light, CY Buoy	9	Stingray Point Light	2
Bluefish Rock	8	York Spit Artificial Reef	2
Cut Channel; Buoys 39-47	7	Hampton Roads Brdg. Tunnel	1
Thimble Shoals Buoy, W. of CBBT	7	Hungar's Creek	1
Windmill Point Light	7	Mobjack Bay Reef	1
Cape Henry Area	6	Monitor Merrimac Bridge-Tunnel	1
Milford Haven; Hole-in-the-Wall	6	Ocean View Fishing Pier	1
Buckroe Beach Pier	5	Off Poquoson River	1
Chesp. Bay - Unspecified	5	Piankatank River	1
Chesp. Bay, Middle Area	5	Rappahannock River (lower)	1
New Point Comfort	5	Tangier Sound/Island	1
Off Silver Beach	5	The Cell; WT-2 Buoy	1
Plantation Light	5	Thimble Shoals Buoy, E. of CBBT	1
Chesp. Bay Bridge Tunnel	4	Yorktown Fishing Pier	1
Fort Monroe Area/Pier	4		

Figures continued ->

Tbl. 8 Cobia Recapture Sites, 2022

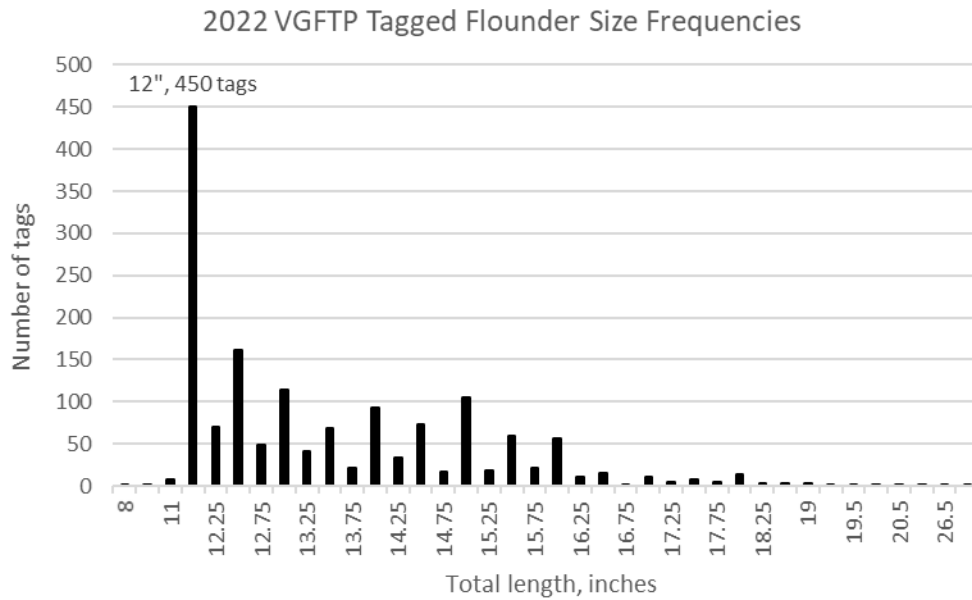
Location	Number of cobia recaptures	Location	Number of cobia recaptures
CBBT, 3rd Island	10	Chesp.Bay, Middle Area	1
36A Buoy (Old C-10 Buoy)	7	Dividing Crk; Off Dividing Crk	1
Cape Henry Area	6	Great Egg Inlet, NJ	1
Chesp.Bay Bridge Tunnel	6	Great Wicomico River	1
Buckroe Beach Pier	4	Hatteras Inlet, NC	1
Latimer Shoal (RN16 Buoy)	3	Jones Beach Inlet, NY	1
York Spit Light, CY Buoy	3	Kiptopeake State Park Pier	1
44 Fathom Wreck, Off Cape Charles	2	New Point Comfort	1
Back River Artificial Reef	2	Off Cape Charles	1
Baltimore Channel Buoy Line	2	Off Cherrystone	1
Cabbage Patch Artificial Reef	2	Off Long Beach, Long Island, NY	1
Chesp. Bay - Unspecified	2	Off Montauk, NY	1
Nags Head, NC	2	Off North Carolina-Outer Banks	1
Off Oregon Inlet	2	Off Point Lookout, MD	1
26 Mile Hill	1	Off Smith Point	1
Bluefish Rock	1	off South Carolina Coast	1
Cape Charles Harbor	1	Off Virginia Beach Oceanfront	1
Cape Charles Jetty/Pier	1	Plantation Flats	1
CB Buoy Line	1	Potomac River (lower)	1
CBBT, 4th Island	1	Sandbridge Surf/Back Bay Surf	1
CBBT, High Level Bridge	1	Smith Point Light	1
CBBT, Small Boat Channel	1	The Hump	1
CBBT, Yancey Wreck	1	York River (lower)	1
Channel Wrk, Off 3rd Island	1	York Rvr. Chl. Entrance Buoys	1
Cherrystone Artificial Reef	1	York Spit	1

**Flounder:**



In 2022, approximately 1,542 flounder tags and 248 recaptures were reported (Tbl. 2). From 2000-2022, 90,164 tags and 10,061 recaptures have been reported for flounder (Tbl. 2), with an overall recapture rate of 11.2%. In 2022, the top tagging and recapture site was Rudee Inlet (41.8% of tagged flounder, Tbl. 9; 42.3% of recaptures, Tbl.10). Historically, the Gloucester Point Fishing Pier was the top tagging (14.4% of effort) and recapture location (n=1,613 recaptures) for summer flounder from 2000-2020. In 2022, tagged flounder varied in size from 8-27 inches TL, with the peak size for tagging at 12 inches TL (n=450) (Fig. 4). This peak is a reflection of the 12 inch minimum tagging size guidelines put in place in 2010. The majority of flounder tagged in 2022 were adults (>11" TL). Days at large for flounder recaptures ranged from 0 to 736 days including fish tagged in 2020 (n=1), 2021 (n=13), and 2022, with the most recaptures from fish tagged in 2022 (n=234).

Fig. 4 Flounder Size Frequencies, 2022



Figures continued ->

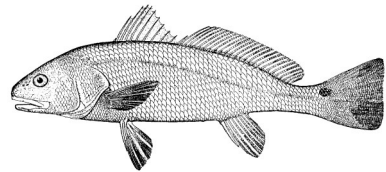


Tbl. 9 Flounder Tagging Sites, 2022

<b>Location</b>	<b>Number of flounder tags</b>	<b>Location</b>	<b>Number of flounder tags</b>
Rudee Inlet	645	Off Kiptopeake	3
Fort Monroe Area/Pier	201	York River-Cheatham Annex	3
Gloucester Point Fishing Pier	126	Anglo-African Wreck	2
York River, Coast Guard Pier	91	Chesp. Bay Bridge Tunnel	2
Ammo Wreck	79	Gargathy Bay	2
Off Chincoteague, ocean waters	72	Kiptopeake Beach	2
Kiptopeake State Park Pier	67	Piankatank River	2
Chincoteague Channel	21	Rappahannock River (lower)	2
Four Mouths; Behind Wallops Is	20	Rudee Inlet Jetty	2
Blackfish Banks/Reef	19	Atlantic Mist Wreck	1
York River - Amoco Dock	18	Back River	1
Hampton Roads Brdg. Tunnel	15	CBBT, 2nd Island	1
CBBT, 1st Island	13	CBBT, 4th Island	1
Yorktown Fishing Pier	13	CBBT, Small Boat Channel	1
Monitor Merrimac Bridge-Tunnel	12	Cherrystone Creek	1
Unknown Wrk/structure off Chincoteague	8	Chisman Creek	1
CBBT, High Level Bridge	7	Curtis Merritt Harbor, Chincoteague	1
York River (lower)	7	Goodwin Islands	1
Assateague Channel-East Chl.	6	Lake Wesley Area	1
Folly Creek	6	Lynnhaven River	1
Lynnhaven Inlet	6	Milford Haven; Hole-in-the-Wall	1
Ocean View Fishing Pier	6	Nassawadox Creek	1
Cockle Creek	5	Ocean Venture Wreck	1
Concrete Ships at Kiptopeake	5	Off Gwynn's Island	1
Fort Eustis	5	Parking Lot, off Chincoteague	1
Bluefish Rock	4	Plumtree Flats; Plumtree Bar	1
Eliza. Rv, Norfk-Ports. waterfrt	4	Sandbridge Surf/Back Bay Surf	1
Buckroe Beach Pier	3	Santore Wreck	1
CBBT, 3rd Island	3	USS Bone Wrk, off Chincoteague	1
Chincoteague Bay	3	York River Hot Ditch	1
Hampton River/Creek	3	York Spit	1
Little Creek/Jetties	3	Yorktown Beach/Rock Jetty	1
Long Creek	3		

Tbl. 10 Flounder Recapture Sites, 2022

Location	Number of flounder recaptures
Rudee Inlet	105
Fort Monroe Area/Pier	57
Gloucester Point Fishing Pier	19
Kiptopeake State Park Pier	15
York River, Coast Guard Pier	12
Ammo Wreck	5
Rudee Inlet Jetty	4
York River - Amoco Dock	4
James River (lower)	3
Chincoteague Channel	2
Chincoteague offshore waters	2
Off Chincoteague, ocean waters	2
Virginia Beach Fishing Pier	2
3 Mile Hill off Wachapreague	1
Assateague Channel-East Chl.	1
Assawoman Inlet	1
Blackfish Banks/Reef	1
CBBT, High Level Bridge	1
Chincoteague Bay	1
Eastern Shore, unspecified, Lower Bay	1
Gargathy Bay	1
Indian River/Bay, DE	1
Kiptopeake Beach	1
Lynnhaven Inlet	1
Off Ocean City, MD	1
Unknown Wrk/structure off Chincoteague	1
Virginia Beach Surf	1
Winter Quarter Shoals	1
Yorktown Fishing Pier	1

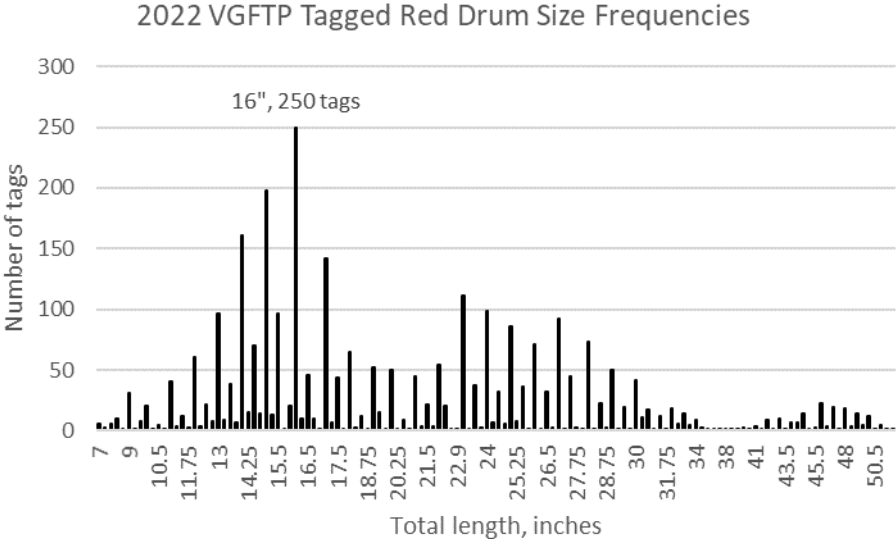


**Red drum:**

In 2022, 3,039 red drum tags were reported and there were 276 recaptures (Tbl. 2). From 1995-2022, more than 72,711 red drum tags and 7,820 recapture records were reported for an overall recapture rate of 10.8 % (Tbl. 2).

The top tagging site in 2022 was Rudee Inlet (242 tags, 8% of effort, Tbl. 11); Rudee Inlet was also the top recapture site (42.3% recaptures, Tbl. 12). From 1995-2020 the York River Hot Ditch was the top red drum tagging and recapture site (11,334 tags and 1,171 recaptures). In 2022, tagged red drum ranged in size from 7-53 inches TL, with the peak size for tagging at 16 inches TL (n=250, Fig. 5) and 48.4% (n=1,471) were adults (>18 in. TL). Historical patterns from 1995-2020 showed effort peaked at 15 inches TL (n=4,442 tags). Days at large for recaptures of red drum ranged from 0 to 1,079 days; six fish were tagged in 2019; 18 were tagged in 2020, 53 were tagged in 2021, and 199 were tagged in 2022.

Fig. 5 Red Drum Size Frequencies, 2022



Tbl. 11 Red Drum Tagging Sites, 2022

Location	Number of red drum tags
Rudee Inlet	242
Plantation Creek	226
Fort Monroe Area/Pier	222
Monitor Merrimac Bridge-Tunnel	220
Lynnhaven River	211
Gloucester Point Fishing Pier	149
York River (lower)	125
Craney Island/Off Craney Isl	105
Fort Eustis	103
Poquoson Flats	100

Figures continued ->

Tbl. 11 Red Drum Tagging Sites cont., 2022

Location	Number of red drum tags	Location	Number of red drum tags
Eliza.Rv,Norfk-Ports.waterfrt	93	Fisherman's Island & Inlet	4
James River (lower)	89	Hog Island Bay	4
Lake Wesley Area	67	Hungar's Creek	4
Piankatank River	65	Smith Island - Surf	4
York River-Cheatham Annex	58	York River Hot Ditch	4
Lynnhaven Inlet	49	Back Creek, Seaford	3
Mobjack Bay	48	Baltimore Channel Buoy Line	3
Linkhorn Bay	47	Dameron Marsh/Ingram Bay	3
Yorktown Fishing Pier	46	Guinea Marshes	3
Eliza Rvr- Eastern Branch	44	James River Bridge	3
CBBT, 4th Island	43	North River	3
Hampton River/Creek	42	Plumtree Flats; Plumtree Bar	3
Ware River	38	Poquoson River	3
Back River	37	Warwick River	3
CBBT, 3rd Island	34	York River-lower, Felgates Crk	3
Crystal Lake	34	Back River Artificial Reef	2
Lafayette River	30	Cape Henry Area	2
Rappahannock River (lower)	28	CBBT, 1st Island	2
Milford Haven;Hole-in-the-Wall	27	Cherrystone Artificial Reef	2
Great Wicomico River	22	Chesp.Bay, Middle Area	2
Off Gwynn's Island	22	Eliza.Rvr -Western Branch	2
Owls Creek	22	Horn Harbor	2
Mill Creek	20	Little Creek, Naval Base Piers	2
Broad Bay	19	Lynn. Inlet Lesner Bridge	2
CBBT, 2nd Island	19	Mobjack Bay, Pepper Creek	2
Goodwin Islands	19	Nassawadox Creek	2
James River, Surry Power Plant	16	Off Fisherman's Island	2
Off Buckroe Beach	14	Pungoteague Creek/Reef	2
Severn River	14	The Narrows,Broad Bay	2
Little Creek/Jetties	13	Thimble Shoals Light	2
York River - Amoco Dock	13	Ware Point	2
Chesp.Bay Bridge Tunnel	10	4A Buoy Drydock Wreck	1
Thimble Shoals Area	10	Cape Henry Wreck	1
York Rvr. Chl. Entrance Buoys	10	CBBT, 12 Mile Post	1
Sandbridge Surf/Back Bay Surf	9	CBBT, High Level Bridge	1
Eliza.Rvr - Southern Branch	8	Craddock Creek	1
Fleet's Bay	8	Elizabeth River (Hot Ditch) CE	1
Corrotoman River	7	Hampton Bar	1
Dividing Crk; Off Dividing Crk	7	Kings Creek	1
Hampton Roads Brdg.Tunnel	7	Latimer Shoal (RN16 Buoy)	1
Off Virginia Beach Oceanfront	6	Mobjack Bay Reef	1
York Spit	6	Off Oyster	1
Buckroe Beach Pier	5	Rappahannock River Mouth	1
East River	5	Salt Ponds, Hampton area	1
Nautilus Shoal	5	York River,Coast Guard Pier	1
Eliz.River, Unspecified	4	Yorktown Beach/Rock Jetty	1

Tbl. 12 Red Drum Recapture Sites, 2022

Location	Number of red drum recaptures	Location	Number of red drum recaptures
Rudee Inlet	77	Buxton, NC surf	1
Lynnhaven River	28	Cabbage Patch,C18 Buoy, old C4	1
Lynnhaven Inlet	11	Cape Charles Harbor	1
Owls Creek	11	Cape Hatteras, NC. surf	1
Monitor Merrimac Bridge-Tunnel	10	Carova Beach, NC (surf)	1
James River (lower)	9	CBBT, 3rd Island	1
Gloucester Point Fishing Pier	7	CBBT, 4th Island	1
Linkhorn Bay	7	Crystal Lake	1
Lafayette River	6	Eliz.River, Unspecified	1
Broad Bay	5	Eliza Rvr- Eastern Branch	1
Hampton River/Creek	5	Eliza.Rvr - Southern Branch	1
Lake Wesley Area	5	Eliza.Rvr -Western Branch	1
Poquoson Flats	5	First Landing State Park Beach	1
James River Bridge	4	Goodwin Islands	1
James River, Surry Power Plant	4	Hampton Roads	1
Piankatank River	4	Hampton Roads Brdg.Tunnel	1
York River (lower)	4	Hatteras Inlet, NC	1
Buckroe Beach Pier	3	Lynn. Inlet Lesner Bridge	1
Corolla-False Cape-Duck, NC	3	Mobjack Bay	1
Eliza.Rv,Norfk-Ports.waterfrt	3	North River	1
Fort Eustis	3	Off Cape Hatteras, NC	1
Little Creek/Jetties	3	Off Kiptopeake	1
Back River	2	Off North Carolina-Outer Banks	1
Corrotoman River	2	Off Point Lookout, MD	1
Craney Island/Off Craney Isl	2	Off Sewell's Point	1
Fort Monroe Area/Pier	2	Off Smith Island, MD	1
James River (Middle)	2	Oregon Inlet, North Carolina	1
Kitty Hawk, Southrn Shores	2	Pamlico Sound, Off Avon,NC	1
Little Creek, Naval Base Piers	2	Pamlico Sound, Swan Qtr. Area	1
Nags Head, NC	2	Pungo River, NC	1
Neuse River, NC	2	Smith Island Inlet	1
Roanoke Sound, NC	2	The Narrows,Broad Bay	1
Salt Ponds, Hampton area	2	Virginia Beach Surf	1
Winter Harbor/off Winter Harbr	2	Willoughby Bay	1
Back Creek, Seaford	1		

**Sheepshead:**

In 2022, 162 sheepshead tags and 19 recaptures were reported (Tbl. 2). From 2000 to 2022 there were 1,782 sheepshead tags and 22 recaptures (Tbl. 2). The top tagging site in 2022 was Cape Henry Area, with 19.1% of total tagged sheepshead (Tbl. 13). This differs from 2000-2020 results, where the York River Hot Ditch was the top tagging location (32.7% of effort). The top sheepshead recapture site in 2022 was Owls Creek. In 2022, tagged sheepshead ranged in size from 7-27 inches TL; with 76.5% adult fish (>14" TL). There was a peak in numbers of tagged sheepshead at 7.5 and 24 inches TL (n=11 tags/ea., Fig. 6). This pattern differed from 2000-2020 size frequencies, where peak effort occurred at the 15 inch size class (n=4,442). Days at large for recaptures of sheepshead ranged from 4 to 62 days.

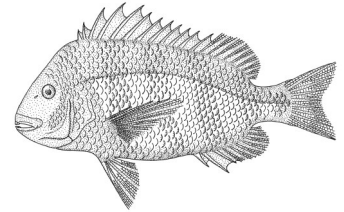
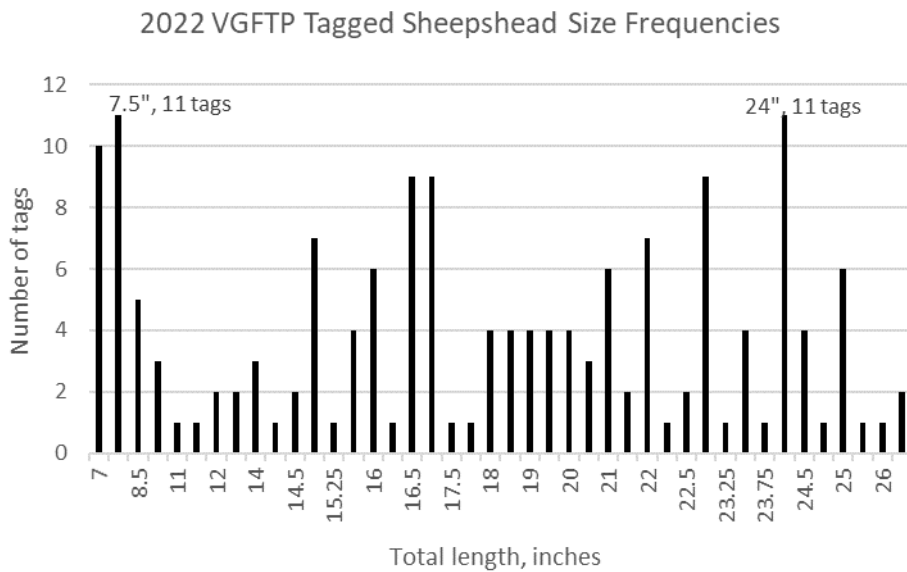


Fig. 6 Sheepshead Size Frequencies, 2022



Tbl. 13 Sheepshead Tagging Sites, 2022

<b>Location</b>	<b>Number of sheepshead tags</b>
Cape Henry Area	31
Owls Creek	29
CBBT, 1st Island	20
Hampton Roads Brdg.Tunnel	17
Mobjack Bay Reef	16
York Spit	8
York Spit Artificial Reef	7
Mobjack Bay	5
Plantation Light	4
Bluefish Rock	3
CBBT, 2nd Island	3
CBBT, 3rd Island	3
Chincoteague Channel	3
CBBT, High Level Bridge	2
Folly Creek	2
1800 Wrk; 28 miles SE of Rudee	1
Back River Artificial Reef	1
Cabbage Patch,C18 Buoy, old C4	1
Chesp.Bay Bridge Tunnel	1
Eastern Shore, unspecified, Lower Bay	1
Eliza Rvr- Eastern Branch	1
Plantation Creek	1
Poquoson River Artificial Reef	1
York River (lower)	1

Tbl. 14 Sheepshead Recapture Sites, 2022

<b>Location</b>	<b>Number of sheepshead recaptures</b>
Owls Creek	7
Mobjack Bay	3
Mobjack Bay Reef	3
Cape Charles Harbor	1
Cape Henry Area	1
CBBT, 2nd Island	1
Chesp.Bay Bridge Tunnel	1
Hereford Inlet,N. Wildwood NJ	1
Thimble Shoals Light	1



**Spadefish:**

There were 91 spadefish tagged in 2022 and 16 recaptures (Tbl. 2). There were over 7,817 spadefish tags and 796 recaptures reported over the past 27 years, for an overall recapture rate of 10.2% (Tbl. 2). The most popular tagging locations in 2022 were The Cell, WT-2 Buoy and York spit Light, CY Buoy (19 tags each, Tbl. 15). This differed from results from 1995-2020 as the Chesapeake Light Tower was the top tagging and recapture site (28.8% of tagging, 32.8% of recaptures). The top spadefish recapture site in 2022 was York Spit Light, CY Buoy (n=4). In 2022, tagged spadefish ranged in size from 5-15 inches TL with peak effort at 8 inches TL (n=14, Fig. 7). All of the tagged spadefish were within the mature size range (>4 in. TL). Fish were at large from 0 to 70 days.


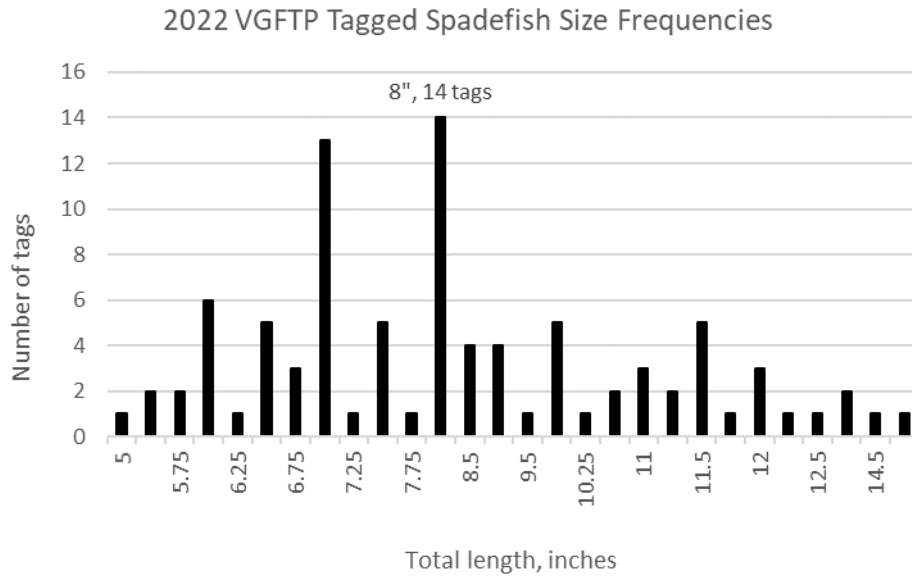


Fig. 7 Spadefish Size Frequencies, 2022



Tbl. 15 Spadefish Tagging Sites, 2022

Location	Number of spadefish tags
The Cell; WT-2 Buoy	19
York Spit Light, CY Buoy	19
Plantation Light	15
Chesapeake Light Tower	12
CBBT, High Level Bridge	8
Anglo-African Wreck	6
York Spit	5
Bluefish Rock	3
CBBT, 2nd Island	2
CB Buoy Line	1
Chesp.Bay Bridge Tunnel	1

Tbl. 16 Spadefish Recapture Sites, 2022

Location	Number of spadefish recaptures
York Spit Light, CY Buoy	4
The Cell; WT-2 Buoy	3
York Spit	3
Chesapeake Light Tower	2
Anglo-African Wreck	1
Bluefish Rock	1
CBBT, 4th Island	1
Plantation Light	1

**Speckled trout:**

From 1995-2022, more than 143,043 speckled trout tags and 3,237 recaptures were reported (2.3% overall recapture rate) (Tbl. 2). In 2022, there were 9,051 tags and 88 recaptures reported; Yorktown Fishing Pier was the top tagging site (20.2% of effort, Tbl. 17). In terms of recaptures, the highest effort took place at Rudee Inlet (n=5, Tbl. 18). Historically, Ft. Monroe was the top tagging site (n=22,660); the top recapture site was the York River Hot Ditch (n=629) from 1995-2020. In 2022, tagged speckled trout ranged in size from 5.5-29.75 inches TL, with a peak at 11 inches TL (n=1,584, Fig. 8); 28.6% of tagged fish were adults (>12" TL). Peak effort from 1995-2020 also took place at the 11 inch size class (n=1,623). Fish recaptured in 2022 were at large from 1 to 395 days; of these, 20 were tagged in 2021, and 68 were tagged in 2022.


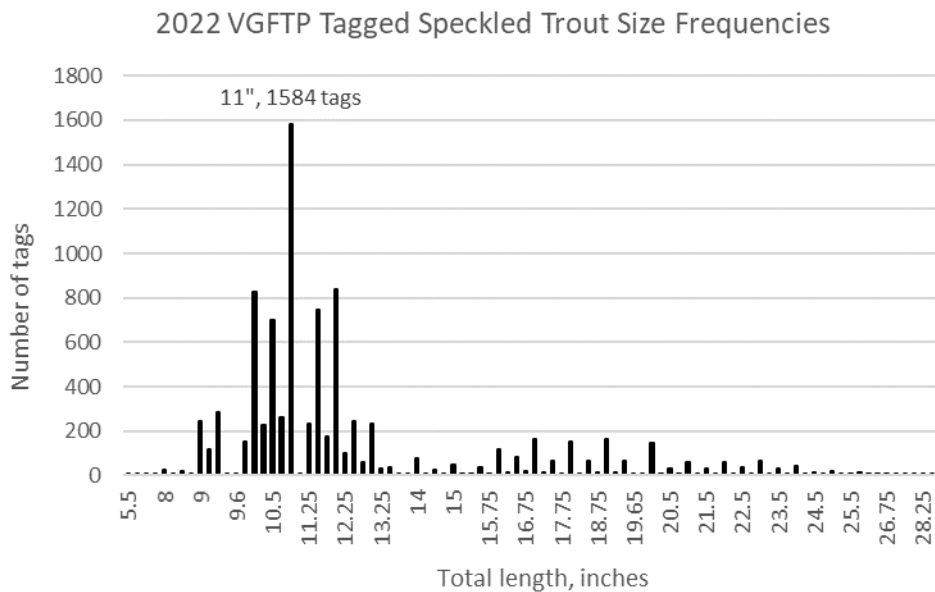


Fig. 8 Speckled Trout Size Frequencies, 2022



Figures continued ->

Tbl. 17 Speckled Trout Tagging Sites, 2022

Location	Number of speckled trout tags	Location	Number of speckled trout tags
Yorktown Fishing Pier	1827	Chincoteague Bay	19
Fort Monroe Area/Pier	1814	Hampton Bar	19
Rudee Inlet	1110	Yorktown Beach/Rock Jetty	19
Lafayette River	475	Milford Haven;Hole-in-the-Wall	17
York River,Coast Guard Pier	345	Little Creek/Jetties	16
Eliza Rvr- Eastern Branch	289	North River	15
Gloucester Point Fishing Pier	213	Pungoteague Creek/Reef	15
Lynnhaven River	212	Dameron Marsh/Ingram Bay	14
Lake Wesley Area	184	Fort Eustis	13
Mill Creek	166	Rappahannock River Mouth	12
Eliza.Rv,Norfk-Ports.waterfrt	146	Craddock Creek	11
Corrotoman River	140	Hog Island Bay	11
Eliza.Rvr - Southern Branch	134	Plantation Flats	11
Piankatank River	110	Great Wicomico River	10
James River (lower)	102	Hungar's Creek	10
York River (lower)	101	Kiptopeake State Park Pier	10
Eliz.River, Unspecified	100	Off Gwynn's Island	10
Back River	95	Broad Bay	9
Machipungo River	95	Long Creek	8
Plantation Creek	80	Monitor Merrimac Bridge-Tunnel	8
Dividing Crk; Off Dividing Crk	70	Severn River	7
Linkhorn Bay	64	Horn Harbor	5
Poquoson Flats	64	Nassawadox Creek	5
Elizs.River, Deep Creek	62	Onancock-Pungoteague Flats	5
James River, Surry Power Plant	60	Occhohannock Creek	4
Kiptopeake Beach	52	Off Onancock	4
Elizabeth River (Hot Ditch) CE	51	Sandbridge Surf/Back Bay Surf	4
Mobjack Bay	51	Ware Point	4
Rappahannock River-Middle	50	Buckroe Beach Pier	3
Craney Island/Off Craney Isl	44	East River	3
Lynnhaven Inlet	44	Goodwin Islands	3
Elizabeth River- Hot Ditch	39	Poquoson River Artificial Reef	3
Rappahannock River (lower)	34	Back Creek, Seaford	2
York River - Amoco Dock	34	Chesconnessex Creek	2
Fleet's Bay	31	Off Nandua	2
Hampton River/Creek	31	Plumtree Flats; Plumtree Bar	2
Oyster Bay	28	Quinby Inlet	2
Owls Creek	27	Salt Ponds, Hampton area	2
Nandua Creek	24	Bluefish Rock	1
Fisherman's Island & Inlet	23	New Point Comfort	1
Crystal Lake	22	Off Buckroe Beach	1
Off Fisherman's Island	22	Rudee Inlet Jetty	1
York River-Cheatham Annex	21	Warwick River	1
Hampton Roads Brdg.Tunnel	20	York River-lower, Felgates Crk	1
Ware River	20		

Figures continued ->

Tbl. 18 Speckled Trout Recapture Sites, 2022

Location	Number of speckled trout recaptures	Location	Number of speckled trout recaptures
Rudee Inlet	5	Fort Monroe Area/Pier	1
Eliza Rvr- Eastern Branch	4	Guard Shore	1
Piankatank River	4	Hampton Flats	1
Corrotoman River	3	Hampton Roads	1
Eliza.Rvr -Western Branch	3	Hampton Roads Brdg.Tunnel	1
Elizs.River, Deep Creek	3	Hooper's Island, MD	1
Mobjack Bay	3	James River (Middle)	1
Eliza.Rv,Norfk-Ports.waterfrt	2	James River, Surry Power Plant	1
Eliza.Rvr - Southern Branch	2	Lake Wesley Area	1
Great Wicomico River	2	Little Choptank River, MD	1
James River (lower)	2	Little Creek, Naval Base Piers	1
Lafayette River	2	Little Creek/Jetties	1
Lynnhaven Inlet	2	Little Island Pier, Sandbridge	1
Mill Creek	2	Lynnhaven River	1
Monitor Merrimac Bridge-Tunnel	2	Pamlico Sound, Pamlico River	1
Nansemond River	2	Pamlico Sound, Swan Qtr. Area	1
Neuse River, NC	2	Potomac River (lower)	1
Pamlico River	2	Pungo River, NC	1
Tangier Sound/Island	2	Pungoteague Creek/Reef	1
York River - Amoco Dock	2	Rudee Inlet Jetty	1
Albemarle Sound, NC	1	Surf City-Topsail Island, NC	1
Avalon Pier, Kill Devil Hills	1	The Narrows,Broad Bay	1
Bloodsworth Island, MD	1	Vandemere Creek, Bay River, NC	1
Craney Island/Off Craney Isl	1	Ware River	1
Crystal Lake	1	Willoughby Bay	1
Dameron Marsh/Ingram Bay	1	York River (lower)	1
Deal Island, MD	1	York River,Coast Guard Pier	1
East River	1	Yorktown Fishing Pier	1
Fleet's Bay	1		

**Tautog:**

Through 2022, tagging effort on tautog has resulted in more than 24,543 tags (Tbl. 2). From this effort, there have been 3,732 recaptures (Tbl. 2) with an overall recapture rate of 15.2%. In 2022 alone, there were 1,273 tags and 204 recaptures. The top tagging site in 2022 was the CBBT Fourth Island (14.6% of tags, Tbl. 19). The top recapture site was Chincoteague Channel (n=47, 23% of recaptures, Tbl. 20). Historically, from 1995-2020 the Chesapeake Bay Bridge Tunnel Fourth Island was the top tagging site (n=1,552 tags) and the Cape Henry Wreck was the top recapture site (322 tags). In 2022, tagged tautog ranged in size from 8-28 inches TL, with the peak at 13 inches (n=152 tags, Fig. 9); 79.2% of tagged tautog were adults (>11.5" TL). Peak effort from 1995-2020 also took place at a similar size class (13 inches, n=2,377 tags). Tautog recapture data for days at large ranged from 0 to 2,259 days (including fish tagged in 2016 (n=1), 2018 (n=2), 2019 (n=4), 2020 (n=4), 2021 (n=75) and 2022 (n=98)).


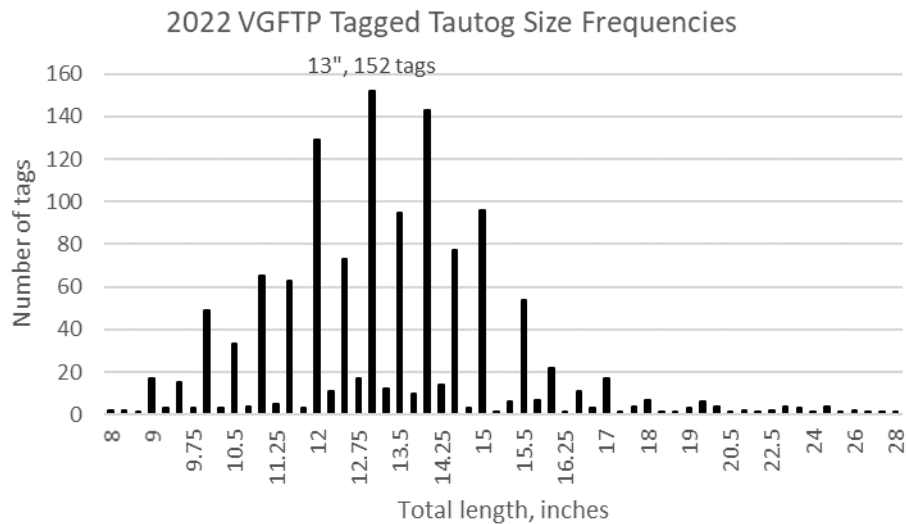


Fig. 9 Tautog Size Frequencies, 2022



Figures continued ->

Tbl. 19 Tautog Tagging Sites, 2022

Location	Number of tautog tags	Location	Number of tautog tags
CBBT, 4th Island	186	Consol Wrk , South of 4A Buoy	10
Chincoteague Channel	155	Hampton Roads Brdg.Tunnel	10
CBBT, 3rd Island	118	Chesp.Bay Bridge Tunnel	9
Back River Artificial Reef	110	York River - Amoco Dock	9
Unknown Wrk/structure off Chincoteague	82	Carolina Breeze, 30NM VA Beach	8
Cape Henry Area	67	Hanks Wreck	7
CBBT, 2nd Island	57	York Spit	7
USS Bone Wrk, off Chincoteague	54	Bluefish Rock	6
Anglo-African Wreck	33	CBBT, High Level Bridge	5
Morgan Wreck	27	Monitor Merrimac Bridge-Tunnel	5
Blackfish Banks/Reef	26	CBBT, Big D Wreck	4
Pungoteague Creek/Reef	24	Fort Monroe Area/Pier	4
Off Chincoteague, ocean waters	22	Gulf Hustler Wreck	4
Off Va. Beach,midshore waters	21	Chesp. Light Tower Reef	3
Tiger Wreck	21	Monroe Wreck	3
Unknown Wrk off Va.Bch,Inshore	20	Ocean Venture Wreck	3
Parramore Artificial Reef	17	Spring Chicken Wreck	3
Plantation Light	17	Texaco Wreck	3
Cabbage Patch Artificial Reef	15	Brass Spike Wreck	2
1800 Wrk; 28 miles SE of Rudee	14	CB "J" Buoy	2
CBBT, 1st Island	13	CBBT, 8 Mile Post (Bend Area)	2
Mobjack Bay Reef	12	Cuyahoga Wreck	2
Thimble Shoals Light	12	Powell Wreck	2
York Spit Artificial Reef	12	Dolly Parton Wreck	1
4A Buoy Drydock Wreck	11	Stanchion Wreck	1
Page Wreck	11	York River,Coast Guard Pier	1

Tbl. 20 Tautog Recapture Sites, 2022

Location	Number of tautog recaptures
Chincoteague Channel	47
Back River Artificial Reef	27
Unknown Wrk/structure off Chincoteague	23
Blackfish Banks/Reef	15
Morgan Wreck	13
CBBT, 4th Island	9
USS Bone Wrk, off Chincoteague	7
Tiger Wreck	5
Chincoteague Bay	4
Off Va. Beach, midshore waters	4
Anglo-African Wreck	3
Bluefish Rock	3
CBBT, 1st Island	3
CBBT, 3rd Island	3
Cabbage Patch Artificial Reef	2
Chincoteague offshore waters	2
David Atwater Wreck	2
Gulf Hustler Wreck	2
Off Chincoteague, ocean waters	2
Off Va. Beach (unspecified)	2
Plantation Light	2
Thimble Shoals Light	2
Triangle Wreck	2
Unknown Wrk off Va. Bch, Inshore	2
Assateague Channel-East Chl.	1
Black Narrows Channel	1
Brass Spike Wreck	1
Cape Henry Area	1
Carolina Beach, NC	1
Carolina Breeze, 30NM VA Beach	1
CBBT, 12 Mile Post	1
CBBT, 2nd Island	1
CBBT, High Level Bridge	1
Consol Wrk , South of 4A Buoy	1
Cuyahoga Wreck	1
Fort Monroe Area/Pier	1
Mobjack Bay Reef	1
Off Fisherman's Island	1
Parking Lot, off Chincoteague	1
Santore Wreck	1
Winter Quarter Shoals	1
York Spit Artificial Reef	1

**(Gray) Triggerfish:**

During 2022 there were 38 gray triggerfish tags, and 7 recaptures (Tbl. 2). There were 1,875 triggerfish tags and 413 recaptures from 2001-2022 (Tbl. 2). Triggerfish had a high historical recapture rate of 22%. The top tagging location in 2022 was Cape Henry Area (50% of effort, Tbl. 21). In previous years (2001-2020), False Cape was the top tagging site, (15.3% of effort). The highest number of recaptures in 2022 took place at the CBBT High Level Bridge (n=2, Tbl. 22). Tagged triggerfish ranged in size from 9-17.5 inches TL, with the peak effort at 14 inches (n=8 tags, Fig. 10); all fish were mature (>7.2" TL). Historically, peak effort from 2001-2020 took place at the 13 inch TL size class (n=177 tags). Days at large ranged from 9 to 64 days.


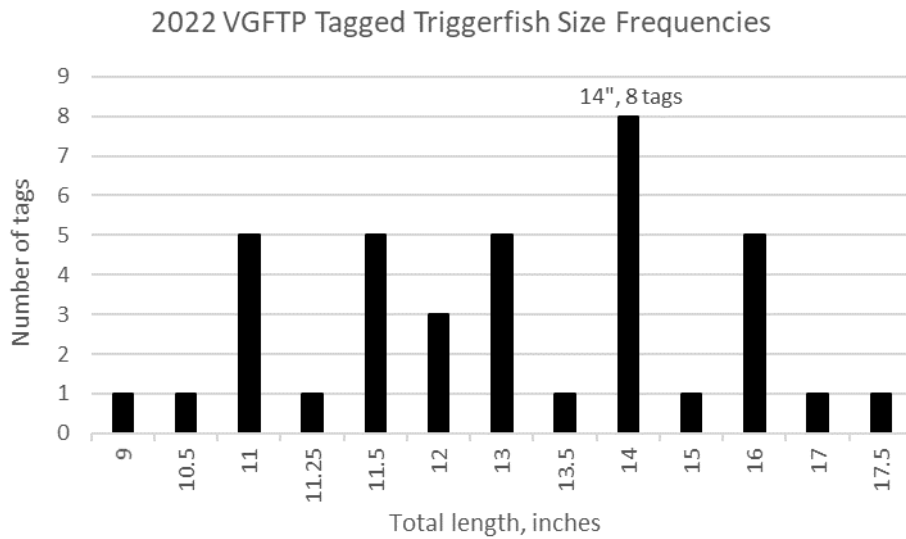


Fig. 10 Triggerfish Size Frequencies, 2022



Figures continued ->



Tbl. 21 Triggerfish Tagging Sites, 2022

Location	Number of triggerfish tags
Cape Henry Area	19
Anglo-African Wreck	3
Bluefish Rock	3
CBBT, 4th Island	2
CBBT, High Level Bridge	2
Plantation Light	2
Cape Henry Wreck	1
CBBT, 2nd Island	1
CBBT, 3rd Island	1
Chesp.Bay Bridge Tunnel	1
Chincoteague Channel	1
Triangle Wreck	1
York Spit	1

Tbl. 22 Triggerfish Recapture Sites, 2022

Location	Number of triggerfish recaptures
CBBT, High Level Bridge	2
Cabbage Patch Artificial Reef	1
CBBT, 4th Island	1
Chesp.Bay Bridge Tunnel	1
Chincoteague Channel	1
SE Lumps	1

## CONCLUSION

In 2022, the Tagging Program had a 10.4% decrease in the overall tagging effort (n=17,383 tags) and a decrease in recaptures (n=1,349, 14.4% decrease) from 2021 (Tbl. 2). Target species that had an increase in tagging included: cobia (n=487 tags, n=89 recaptures), red drum (n=3,039 tags, n=89 recaptures), and tautog (n=1,273 tags, 204 recaptures; Table 1). Species that had lower tagging numbers in 2022 included black drum (n=211 tags, 11 recaptures); black sea bass (n=1,489 tags, 397 recaptures); flounder (n=1,542 tags, 248 recaptures); sheephead (n=162 tags, 19 recaptures); spadefish (n=91 tags, 16 recaptures), speckled trout (n=9,051 tags, 88 recaptures) and triggerfish (n=38 tags, 7 recaptures, Table 1).

In 2021, the VGFTP conducted a three “Rs” study to gauge program recruitment, retention and rewards. Among the outcomes of the study were suggestions for new VGFTP products including: a full-color target species i.d. guide to complement the current line drawing poster; a VGFTP informational flyer to go out with recapture reports; and increased updates from program staff about the VGFTP. VGFTP staff took these suggestions on board, and produced additional seasonal newsletters for volunteers in 2022. They also created and updated a VGFTP promotional handout to accompany all recapture reports that are sent to anglers, and published a full-color VGFTP target species field guide. The program’s presence continues to grow on social media, especially the VGFTP Facebook page (@vagamefishtagging). In other VGFTP publication news, the work of the VGFTP was highlighted in a special issue of the scientific journal Fisheries in November 2022: Virginia Game Fish Tagging Program: A Nontraditional Data Source for Fisheries Management, <https://doi.org/10.1002/fsh.10799>. The special issue focused on inventive ways to involve anglers, commercial fishers, and the public in fisheries science and was a great opportunity to share the successes of the tagging program with a broader audience.

In 2022, speckled trout led again as the top tagged species, making up 52.1% of tagging effort. Although adding significantly to the overall tagging numbers, the lower recapture rate of this species has an impact on the overall recapture rate for the program. In response, the VGFTP continues to expand the use of experimental dart tags; recapture results from these tags suggest an improved recapture rate over the standard T-bar tags.

Overall, VGFTP data provide movement and site-fidelity patterns of fishes captured and released in Chesapeake Bay and Atlantic coastal waters and serve as an important source of information for marine fisheries management. In the past 27 years, more than 583 taggers have been trained and participated in the program and fishing effort has been documented at over 900 locations in Virginia waters.

Figure data in this report are accurate as of April 26, 2023. Future analysis of long-term trends in the VGFTP data will continue with the most recent results available online: <http://www.vims.edu/vgftp/>. This report is considered a “living” document with updated versions posted at the website above.

### References:

- Musick, S., Gillingham, L., Perkinson, M. and Tears, T. (2022), *Virginia Game Fish Tagging Program: A Non-traditional Data Source for Fisheries Management*. *Fisheries*, 47: 478-481. <https://doi.org/10.1002/fsh.10799>
- Musick, S. and L. Gillingham. 2021 *Virginia Game Fish Tagging Program Annual Report*. VIMS, Gloucester Point, VA.
- Musick, S. and L. Gillingham. 2020 *Virginia Game Fish Tagging Program Annual Report*. VIMS, Gloucester Point, VA.

# Tables

Table 1. VGFTP Tagged and Recaptured **Fish** by Species and Year (2008-2022)

Year	Black Drum		Black Sea Bass		Cobia		Flounder		Red Drum		Sheepshead		Spade fish		Speckled Trout		Tautog		Triggerfish		Total		
	Recaps	Fish	Recaps	Fish	Recaps	Fish	Recaps	Fish	Recaps	Fish	Recaps	Fish	Recaps	Fish	Recaps	Fish	Recaps	Fish	Recaps	Fish	Recaps	Fish	
2022	10	211	283	1,489	87	487	212	1,542	264	3,034	18	162	15	91	88	9,046	191	1,270	7	38	1,175	17,370	
2021	21	266	369	2,149	112	413	317	2,265	250	2,286	14	197	28	200	121	10,347	130	916	30	127	1,392	19,166	
2020	57	358	361	2,152	125	456	262	2,074	299	4,380	0	32	8	117	148	10,734	100	814	0	47	1,360	21,164	
2019	21	398	299	2,084	190	1,004	320	3,316	147	2,893	0	23	15	81	134	13,626	63	707	8	33	1,197	24,165	
2018	2	113	261	1,466	128	806	228	2,193	14	366	1	10	34	269	156	11,848	88	539	4	53	916	17,663	
2017	8	115	581	2,637	86	645	170	1,571	124	1,437	1	19	33	443	107	12,286	83	535	21	185	1,214	19,873	
2016	6	97	688	2,949	67	481	107	1,210	95	1,803	0	20	7	135	56	8,432	167	759	4	22	1,197	15,908	
2015	3	116	543	2,150	68	361	155	1,364	23	283	0	37	8	229	75	7,546	81	676	7	50	963	12,812	
2014	6	133	666	2,673	19	321	207	1,639	478	3,028	1	18	29	287	111	5,666	87	535	3	53	1,607	14,353	
2013	3	202	380	1,884	16	222	107	902	808	5,931	0	28	11	108	267	6,530	118	1,063	2	24	1,712	16,894	
2012	14	144	167	1,385	12	451	98	1,780	1,432	18,441	0	33	31	505	284	7,938	99	1,054	17	89	2,154	31,820	
2011	9	204	303	1,590	8	158	190	2,689	264	1,224	0	18	2	28	761	12,731	77	701	3	13	1,617	19,356	
2010	2	86	237	1,003	15	108	434	5,255	274	1,871	1	19	11	87	164	7,287	77	683	17	95	1,232	16,494	
2009	5	169	656	3,272	8	37	1,098	9,328	506	3,110	8	225	20	390	97	3,195	108	540	45	133	2,551	20,399	
2008	5	186	294	2,685	7	64	769	7,874	456	4,504	2	40	36	300	183	3,275	139	746	69	211	1,960	19,885	
Total	172	2,798	6,088	31,568	948	6,014	4,674	45,002	5,434	54,591	46	881	288	3,270	2,752	130,487	1,608	11,538	237	1,173	22,247	287,322	
Recap																							

This report accounts for double tagging and counts the number of **fish** that were tagged and not the number of tags. Double tag info is valid for 2008 and after. For recaptures, this report counts the number of fish recaptured and does **not** count multiple recaptures of the same fish. The first column under each species is the number of recaptured fish and the second column is the number of tagged fish.

\*This table also includes 190 cobia and 199 spadefish that were tagged as part of a special cooperative study with the Virginia Tech Virginia Seafood Agriculture Research and Extension Center in 2012.

Table 2. VGFTP Total Number of Tags and Overall Recapture Rates (1995-2022).

Year	Black Drum		Black Sea Bass		Cobia		Flounder		Red Drum		Sheepshead		Spadefish		Speckled Trout		Tautog		Triggerfish		Total	
	Recaps	Tags	Recaps	Tags	Recaps	Tags	Recaps	Tags	Recaps	Tags	Recaps	Tags	Recaps	Tags	Recaps	Tags	Recaps	Tags	Recaps	Tags	Recaps	Tags
2022	11	211	391	1,489	89	487	248	1,542	276	3,039	19	162	16	91	88	9,051	204	1,273	7	38	1,349	17,383
2021	22	266	474	2,152	113	424	369	2,273	262	2,367	15	197	29	200	122	10,469	137	922	33	127	1,576	19,397
2020	59	358	469	2,167	128	464	326	2,076	305	4,392	0	32	8	117	153	10,815	104	822	0	47	1,552	21,290
2019	21	401	405	2,087	195	1,020	346	3,335	153	2,923	0	23	15	81	134	13,733	65	798	8	33	1,342	24,434
2018	2	113	416	1,469	130	811	282	2,193	15	368	1	10	35	269	158	11,853	96	546	4	53	1,139	17,685
2017	9	118	840	2,637	86	646	229	1,572	128	1,442	1	19	34	443	108	12,291	90	537	22	185	1,547	19,890
2016	7	97	1,128	2,949	67	481	122	1,213	97	1,804	0	20	7	135	56	8,433	172	760	6	22	1,662	15,914
2015	7	116	1,080	2,150	70	361	198	1,365	23	283	0	37	8	229	76	7,549	84	676	7	50	1,553	12,816
2014	6	133	1,171	2,673	19	321	273	1,640	499	3,028	1	18	33	287	111	5,666	88	536	4	53	2,205	14,355
2013	3	203	608	1,884	16	224	128	904	868	5,945	0	28	12	108	273	6,535	125	1,066	2	24	2,035	16,921
2012	14	146	188	1,385	12	457	103	1,781	1,619	18,461	0	33	37	505	289	7,947	100	1,056	17	89	2,379	31,860
2011	10	214	482	1,590	8	158	200	2,693	282	1,231	0	18	2	28	889	12,740	79	701	3	13	1,955	19,386
2010	2	87	374	1,003	15	108	464	5,259	294	1,890	1	21	12	87	178	7,293	78	683	17	95	1,435	16,526
2009	5	172	1,012	3,274	8	37	1,265	9,348	544	3,133	8	225	20	391	94	3,204	110	541	46	176	3,112	20,501
2008	6	192	332	2,688	8	66	866	7,896	509	4,925	2	40	41	300	212	3,520	145	746	76	212	2,197	20,585
2007	36	546	292	1,875	13	71	1,060	8,615	511	3,364	41	229	73	433	60	2,929	238	955	47	262	2,371	19,279
2006	28	288	260	1,269	26	187	793	6,218	361	4,153	0	176	28	221	51	1,952	309	2,081	32	79	1,888	16,624
2005	4	205	107	686	4	98	621	6,123	42	794	3	185	21	173	29	1,149	133	822	4	23	968	10,258
2004	5	232	70	1,012	5	184	648	7,286	23	502	27	274	43	299	26	990	119	1,221	41	193	1,007	12,193
2003	5	176	88	922	11	14	397	3,704	339	2,270	0	6	26	236	8	361	59	497	12	31	945	8,217
2002	15	188	231	1,732	15	63	317	3,566	193	2,758	1	10	55	470	23	1,249	129	653	23	56	1,002	10,745
2001	4	395	280	1,913	19	87	636	6,880	27	295	1	7	49	553	13	486	149	951	2	14	1,180	11,581
2000	5	109	294	2,008	10	65	161	2,603	173	1,124	1	12	60	523	11	362	156	713	0	0	871	7,519
1999	7	90	384	2,139	16	59	4	4	135	1,073	0	0	25	233	16	521	356	1,923	0	0	943	6,042
1998	8	196	455	2,655	13	73	3	28	92	551	0	0	38	476	29	495	226	1,347	0	0	864	5,821
1997	2	72	48	592	9	108	2	38	44	438	0	0	36	547	12	440	77	914	0	0	230	3,149
1996	3	85	0	0	9	75	0	6	4	92	0	0	8	189	4	409	74	543	0	0	102	1,399
1995	37	200	0	0	2	50	0	3	2	66	0	0	25	193	14	601	30	260	0	0	110	1,373
Total Recaps/Tags	343	5,609	11,879	48,400	1,116	7,199	10,061	90,164	7,820	72,711	122	1,782	796	7,817	3,237	143,043	3,732	24,543	413	1,875	39,519	403,143
Overall Recap. Rate	6.1		24.5		15.5		11.2		10.8		6.8		10.2		2.3		15.2		22.0		9.8	


For recaptures, this table counts the total number of recaptures, including recaptures of the same fish. The first column under each species is the number of recaptured fish and the second column is the number of tags. These counts have been quality-controlled and any quarantined records have been removed from the final tag and recapture counts. \*This table also includes 190 cobia and 199 spadefish that were tagged as part of a special cooperative study with the Virginia Tech Virginia Seafood Agriculture Research and Extension Center in 2012.

# Appendix A:

## Tagging Program Target Species Poster



### Report Tags on Target Species



### ANGLERS, LOOK FOR TAGS IN YOUR CATCH!!

REPORT TAGGED FISH TO  
VA Saltwater Fishing Tournament office in  
Newport News:  
[https://www.vasaltwaterjournal.com/report\\_tagged\\_fish.php](https://www.vasaltwaterjournal.com/report_tagged_fish.php)  
or by phone 757-491-5160.

CHECK BOTH SIDES OF THE FISH  
Some fish may have more than one tag. Please  
report all tags.


REWARDS FOR REPORTING TAGS  
caps, t-shirts, pins, tackle boxes, etc. Rewards  
are subject to availability.



# Appendix B:

## 2022 Tagging Program Equipment

Tagging Gun and T-Bar Tags (top photo); Stainless Steel Dart Tag and Applicator (bottom photo)  
(Note: coin for scale – 0.75 inches diameter)



# Appendix C:

## 2022 Tagging Awards

Table A. Virginia Game Fish Tagging Program Annual Awards 2018-2022

Category	2018		2019		2020		2021		2022	
Most Recaptured Fish (total)	Ed Shepherd	554	Ed Shepherd	452	Ed Shepherd	648	Ed Shepherd	638	Ed Shepherd	394
Most Tagged Fish (total)	Ed Shepherd	5,688	Ed Shepherd	7,670	Ed Shepherd	6,794	Ed Shepherd	6,177	Ed Shepherd	3,573
Most Tagged Black Drum	Jim Robinson	17	John Knight	124	John Knight	237	John Knight	145	John Knight	105
Most Tagged Black Sea Bass	Ed Shepherd	1,087	Ed Shepherd	1,366	Ed Shepherd	1,150	Ed Shepherd	1,263	Ed Shepherd	810
Most Tagged Cobia	Jorj Head	214	Hayden Head	250	Hayden Head	136	Jorj & Hayden Head	100	Jack Limroth	76
Most Tagged Flounder	Ed Shepherd	782	Scott Vinson	2,071	Scott Vinson	956	Scott Vinson	805	Scott Vinson	733
Most Tagged Red Drum	Charlie Church	66	Ed Shepherd	762	Ed Shepherd	1,220	David Griffith	246	Carl Stover	281
Most Tagged Sheepshead	Joe Hudgins	7	Joe Hudgins	21	Joe Hudgins	13	John Knight	161	John Knight	29
Most Tagged Spadefish	John Knight	56	Gladysiewicz	22	David Cohn	32	Alex & A.J. Perez	56	Chris Woody	24
Most Tagged Speckled Trout	Ed Shepherd	3,802	Ed Shepherd	5,187	Ed Shepherd	3,988	Ed Shepherd	3,952	Ed Shepherd and Scott Vinson	2,153 /each
Most Tagged Tautog	Rob Collins	117	Rob Collins	141	Gladysiewicz	283	Gladysiewicz	282	Gladysiewicz	342
Most Tagged Triggerfish, Gray	Bill Knapp	28	Rob Collins	17	David Cohn	28	Rob Collins	72	Drew Aladj	11



Table B. VGFTP, 2022 Tagging Awards: Winners and Runners-Up

Category	Winner	Runner up	Second Runner-up
Overall Tags	Ed Shepherd (Yorktown)	Scott Vinson (Williamsburg)	Tom Embry (Williamsburg)
Overall Recaptures	Ed Shepherd	Scott Vinson	David Gladysiewicz (Greenbackville)
Black Drum	John Knight (VA Beach)	Sam Sellard (Melfa)	
Black Sea Bass	Ed Shepherd	David Gladysiewicz	
Cobia	John Limroth (VA Beach)	Jorj & Hayden Head (Seaford)	
Summer Flounder	Scott Vinson	Ed Shepherd	
Red Drum	Carl Stover	David Griffith (Cape Charles)	
Sheepshead	John Knight	Linda Teets (Middletown)	
Spadefish	Christopher Woody (Seaford)	Jay Penick (Hayes)	
Speckled Trout	Ed Shepherd and Scott Vinson	Tom Embry	
Tautog	David Gladysiewicz	Mike Griffith (VA Beach)	
Triggerfish	Drew Aladj (VA Beach)	Nick Grez (Millsboro, DE)	
<b>Special VGFTP Awards</b>			
Most Experimental Tags	Winner: Bryan Lewis (Bealeton), Runner up: Scott Vinson		



Table C. Taggers Awarded Conservation Certificates for Tagging 25 or More Fish during 2022 (by total tag count)

First Name	Last Name	Black Drum	Black Sea Bass	Cobia	Flounder	Red Drum	Sheepshead	Spadefish	Speckled Trout	Tautog	Triggefish	Total
ED	SHEPHERD	5	810	4	370	227	0	0	2153	4	0	3573
SCOTT	VINSON	2	0	2	733	69	0	0	2153	1	0	2960
T. T. M.	EMBRY	4	5	2	39	128	0	0	1180	0	0	1358
DAVID	GLADYSIEWICZ	0	235	0	226	0	3	0	19	342	1	826
STAN	SIMMERMAN	0	0	0	0	49	0	0	421	0	0	470
CARL	STOVER	11	10	3	35	281	1	0	51	11	1	404
JOHN	LIMROTH	0	52	76	0	166	0	0	58	41	0	393
CHARLIE	CHURCH	0	0	0	1	159	0	0	208	0	0	368
JAMES	LUCAS	0	0	0	1	19	0	0	333	0	0	353
WILL	BRANSOM	0	138	1	5	6	0	3	191	7	0	351
BRYAN	LEWIS	0	6	0	7	44	0	0	294	0	0	351
BEN	HARRAH	1	7	30	3	111	7	0	145	24	0	328
DAVID	GRIFFITH	1	2	11	2	239	1	0	63	1	0	320
ALEX & A.J.	PEREZ	0	41	3	1	10	0	0	225	40	0	320
MIKE	GRIFFITH	0	18	0	1	4	0	0	86	107	1	275
ROB	COLLINS	8	26	0	0	25	17	1	131	0	0	273
ROBERT	SPEIGHT	0	0	0	0	105	0	0	89	1	0	236
JOHN	KNIGHT	105	0	0	0	50	29	0	0	0	0	184
LAURIE	DOZIER	0	27	0	3	57	1	0	89	1	0	178
BILL	KNAPP	0	0	3	0	134	0	0	1	9	1	148
DREW	ALADJ	4	0	1	0	10	16	0	44	54	18	147
JIM	DUELL	4	0	0	8	83	0	0	49	0	0	144
JAY	DUELL	10	1	1	5	110	0	0	11	5	0	143
GEORGE	WOJCIK	0	0	0	0	10	0	0	127	0	0	137
CASHIN	PRUTSMAN	0	1	0	0	16	0	0	69	48	0	134
JOE	HUDGINS	0	0	0	10	1	20	0	89	10	0	130
NICK	GREZ	0	7	12	0	1	5	18	61	15	5	124
ROBERT	SMITH	0	26	0	0	6	9	0	69	0	0	110
WALLY	VEAL	5	7	13	0	6	1	12	2	59	2	107
CONNLY	BASS	0	0	0	0	49	0	0	53	0	0	102
MARK	LEWIS	0	0	4	2	10	0	0	80	0	0	96
KEN	NEILL	1	0	5	0	4	0	0	8	75	1	94
BRIAN AND TROY	WATKINS	0	0	62	1	11	8	0	2	5	0	89
SCOTT	GRAVES	0	0	1	0	79	0	0	8	0	0	88
CLIFF	AILSWORTH	0	2	1	0	47	0	0	37	0	0	87
STEPHEN	CALHOUN	0	0	0	9	35	0	0	42	0	0	86
DOUG	PURCELL	0	0	0	2	61	0	0	21	0	0	84
PAUL	VERBYLA	0	0	0	1	39	0	0	29	0	0	69

Table C. Taggers Awarded Conservation Certificates for Tagging 25 or More Fish during 2022 (by total tag count) *continued*

First Name	Last Name	Black Drum	Black Sea Bass	Cobia	Flounder	Red Drum	Sheepshead	Spadefish	Speckled Trout	Tautog	Triggerfish	Total
ALAN	MOE	0	0	0	1	41	0	0	27	0	0	69
BOSTON	UNDERWOOD	0	0	0	0	20	0	0	48	0	0	68
ED	LAWRENCE	0	0	1	0	26	0	0	38	0	0	65
JORI & HAYDEN	HEAD	0	0	64	0	0	0	0	0	0	0	64
NICK	CLAYTOR	1	2	0	1	25	8	0	19	8	0	64
KEVIN & ZACH	CRUM	0	0	0	0	52	0	0	9	0	0	61
RON	CAGLE	0	0	0	3	37	5	0	5	10	0	60
RON	BELBIN	5	1	8	1	10	0	0	10	21	0	56
SAMUEL	SELLARD	14	1	0	0	0	0	0	0	41	0	56
BARRY	DAVIS	0	0	0	3	50	0	0	1	0	0	54
CHRISTOPHER	WOODY	1	0	7	1	3	0	24	1	13	1	51
LINDA	TEETS	6	6	9	0	1	22	0	0	5	0	49
PAT	GEER	1	0	0	1	41	0	0	5	0	0	48
CARTER	CLEVINGER	0	0	0	0	31	0	0	14	0	0	45
WEST	MEEHAN	0	11	0	0	21	0	0	12	1	0	45
MICHAEL	RHODES	0	11	5	2	20	3	0	0	2	0	43
NATE	MYERS	0	0	41	0	0	0	0	0	0	0	41
SUSAN	TURNAGE	0	6	0	9	0	0	9	14	0	3	41
ALEX	DEMO	0	0	6	3	5	0	0	24	0	0	38
STEVEN	MONIUSZKO	0	0	9	0	6	0	0	21	0	0	36
MARVIN	HARDISTY	0	0	0	0	17	0	0	18	0	0	35
BRANDON & MAYA	POULTER	0	0	0	6	9	0	0	18	0	0	33
MIKE	LINTZENICH	0	0	25	0	7	0	0	0	0	0	32
AUSTIN	SICHLING	0	1	3	0	2	0	0	0	22	0	28
DANNY	TAYLOR	0	0	2	8	0	0	0	0	17	0	27
KEVIN	DUBOIS	0	0	0	0	1	0	0	25	0	0	26
RICK	WINEMAN	8	2	4	0	1	0	0	0	10	0	25
MATTHEW & EVAN	BLINN	9	0	2	0	3	0	0	11	0	0	25
WILLIAM KELLY	HOGGARD	4	6	0	1	9	0	0	2	3	0	25

Table D. Taggers Having 5 or More Fish Recaptured during 2022 (by total fish recaptured)

First name	Last Name	Black Drum	Black Sea Bass	Cobia	Flounder	Red Drum	Sheepshead	Spade fish	Speckled Trout	Tautog	Triggerfish	Total
ED	SHEPHERD	0	279	1	74	21	0	0	17	2	0	394
SCOTT	VINSON	0	1	0	141	10	0	0	16	0	0	168
DAVID	GLADYSIEWICZ	0	44	0	15	0	0	0	0	106	1	166
BILL	KNAPP	0	2	0	0	48	0	0	0	0	0	50
JOHN	KNIGHT	8	0	0	0	20	7	0	0	0	0	35
KEN	NEILL	0	0	5	0	1	0	0	0	24	0	30
T. T. M.	EMBRY	0	1	5	6	11	0	0	6	0	0	29
WALLY	VEAL	0	2	1	0	0	0	2	0	22	0	27
CARL	STOVER	0	0	1	3	20	0	0	1	0	0	25
ROB	COLLINS	0	6	0	0	3	2	0	2	9	1	23
CHARLIE	CHURCH	0	0	0	0	19	0	0	4	0	0	23
ALEX & A.J.	PEREZ	0	13	0	0	0	0	0	1	8	0	22
BRYAN	LEWIS	0	1	0	1	1	0	0	14	0	0	17
LINDA	TEETS	2	2	4	0	0	6	0	0	2	0	16
STAN	SIMMERMAN	0	0	0	0	9	0	0	7	0	0	16
WILL	BRANSOM	0	16	0	0	0	0	0	0	0	0	16
JORJ & HAYDEN	HEAD	0	0	15	0	0	0	0	0	0	0	15
CASHIN	PRUTSMAN	0	2	1	0	1	0	0	0	11	0	15
JOHN	LIMROTH	0	2	2	0	8	0	0	2	0	0	14
BRIAN AND TROY	WATKINS	0	0	14	0	0	0	0	0	0	0	14
ROBERT	SPEIGHT	0	0	0	0	11	0	0	0	0	0	11
BEN	HARRAH	0	2	1	0	5	0	0	1	2	0	11
CHRISTOPHER	WOODY	0	0	1	0	0	0	7	0	2	0	10
MIKE	GRIFFITH	0	2	0	0	0	0	0	0	8	0	10
DAVID	GRIFFITH	0	0	4	0	6	0	0	0	0	0	10
CONNLY	BASS	0	0	0	0	9	0	0	0	0	0	9
SUSAN	TURNAGE	0	3	0	1	0	0	1	0	0	3	8
JAY	DUELL	0	0	0	0	6	0	0	1	0	0	7
BARRY	DAVIS	0	0	0	1	5	0	0	0	0	0	6
KEVIN & ZACH	CRUM	0	0	0	0	5	0	0	1	0	0	6
NICK	CLAYTOR	0	1	0	0	5	0	0	0	0	0	6
GEORGE	WOJCIK	0	0	0	0	3	0	0	3	0	0	6
MICHAEL	RHODES	0	4	1	0	1	0	0	0	0	0	6
NICK	GREZ	0	0	1	0	0	1	2	0	0	2	6
ROBERT	SMITH	0	0	0	0	2	2	0	1	0	0	5
WILLIAM KELLY	HOGGARD	0	3	0	0	1	0	0	0	1	0	5
AUSTIN	SICHLING	0	2	2	0	0	0	0	0	1	0	5
CLIFF	AILSWORTH	0	0	0	0	4	0	0	1	0	0	5
RICK	WINEMAN	0	0	5	0	0	0	0	0	0	0	5
KENNETH	JARVIS	0	0	5	0	0	0	0	0	0	0	5
LAURIE	DOZIER	0	3	0	0	2	0	0	0	0	0	5
DREW	ALADI	0	0	0	0	1	0	0	2	2	0	5
WES	BLOW	0	0	5	0	0	0	0	0	0	0	5

# Appendix D:

---

## 2022 Tag Recaptures by Species

1. Multiple recaptures are distinguished **in bold** for individual fish by the records having IDENTICAL Tag Numbers and Tag Dates. \*Note: abbreviated tag numbers are shown in this Appendix.
2. Multiple recaptures are listed in sequential order, with the most recent recapture listed last on the Tag Number column. Multiple recaptures often document the location of the fish over two different or distinct times. However, two (or more) recaptures of the same tagged fish can occur on the same day and even the same location. These types of events document good tagging and release survival rates for the species.
3. Multiple recapture data provide especially valuable information. This information can only be recorded when anglers write down and report the tag number as soon as possible, then release the fish with the tag still in place.

TagSpecies	Tagger	TagNo	TagDate	TagLocation	TagLgth	RecapDate	RecapLocation	RecapLgth	RecapAngler	RecapFishFate	DaysOut
Black Drum	KNIGHT, JOHN	7622	12/2/2021	Owls Creek	9	1/1/2022	Owls Creek	9.5	BENJAMIN KNIGHT	RELEASED W/TAG	30
<b>Black Drum</b>	<b>TEETS, LINDA</b>	<b>0631</b>	<b>8/4/2022</b>	<b>Mobjack Bay Reef</b>	<b>24.5</b>	<b>9/17/2022</b>	<b>Mobjack Bay Reef</b>	<b>25</b>	<b>LINDA TEETS</b>	<b>RELEASED W/TAG</b>	<b>44</b>
<b>Black Drum</b>	<b>TEETS, LINDA</b>	<b>0631</b>	<b>8/4/2022</b>	<b>Mobjack Bay Reef</b>	<b>24.5</b>	<b>9/20/2022</b>	<b>Mobjack Bay Reef</b>	<b>25</b>	<b>RONNIE GLASS</b>	<b>KILLED</b>	<b>47</b>
Black Drum	DUELL, JIM	7440	7/1/2022	Monitor Merrimac Bridge-Tunnel	24	7/18/2022	Chesp.Bay Bridge Tunnel		JENNIFER TIPPETT	RELEASED W/OUT TAG	17
Black Drum	KNIGHT, JOHN	5605	1/1/2022	Owls Creek	10	1/2/2022	Owls Creek	10	LISA KNIGHT	RELEASED W/TAG	1
Black Drum	KNIGHT, JOHN	5642	1/2/2022	Owls Creek	11	1/9/2022	Owls Creek	11	BENJAMIN KNIGHT	RELEASED W/TAG	7
Black Drum	KNIGHT, JOHN	5672	1/5/2022	Owls Creek	11	1/9/2022	Owls Creek	11	BENJAMIN KNIGHT	RELEASED W/TAG	4
Black Drum	KNIGHT, JOHN	9935	12/13/2021	Owls Creek	11	1/5/2022	Owls Creek	11	BENJAMIN KNIGHT	RELEASED W/TAG	23
Black Drum	KNIGHT, JOHN	9948	12/13/2021	Owls Creek	11.5	1/5/2022	Owls Creek	11.5	BENJAMIN KNIGHT	RELEASED W/TAG	23
Black Drum	KNIGHT, JOHN	9967	1/1/2022	Owls Creek	12	1/2/2022	Owls Creek	12	ANDY KNIGHT	RELEASED W/TAG	1
Black Drum	KNIGHT, JOHN	9974	1/1/2022	Owls Creek	9.5	1/9/2022	Owls Creek	9.5	BENJAMIN KNIGHT	RELEASED W/TAG	8
Black Sea Bass	COLLINS, ROB	0185	10/19/2019	1800 Wrk; 28 miles SE of Rudee	14.5	6/15/2022	Consol Wrk , South of 4A Buoy	19	TYLER BILLUPS	KILLED	970
Black Sea Bass	MUSICK, SUSANNA	5314	7/19/2022	Buckroe Beach Pier	7	8/30/2022	Buckroe Beach Pier	6	GREG LAPAJNE	RELEASED W/OUT TAG	42
Black Sea Bass	MUSICK, SUSANNA	5323	7/29/2022	Gloucester Point Fishing Pier	7.25	8/6/2022	Gloucester Point Fishing Pier	8	JOSHUA SHANHOLTZ	RELEASED W/TAG	8
Black Sea Bass	MUSICK, SUSANNA	5324	7/29/2022	Gloucester Point Fishing Pier	6.5	8/13/2022	Gloucester Point Fishing Pier	6.5	ED SHEPHERD	RELEASED W/TAG	15
Black Sea Bass	COLLINS, ROB	5185	2/6/2021	Spring Chicken Wreck	10.5	12/2/2022	Triangle Wreck	13	MARK HODGES	KILLED	664
Black Sea Bass	COLLINS, ROB	5220	3/27/2021	Powell Wrk. Off Wach.	11.5	6/25/2022	Monroe Wreck	14.5	BARRY SMITH	KILLED	455
Black Sea Bass	SICHLING, AUSTIN	2579	5/15/2021	Off Oyster	15	10/22/2022	Off Wachapreague, Ocean waters	20.75	BILL HALL	KILLED	525
Black Sea Bass	GLADYSIEWICZ, DAVID	6207	5/15/2021	Off Chincoteague, ocean waters	11	9/27/2022	Unknowed Wrk/structure off Chincoteague	13.5	PAUL GANON	KILLED	500
Black Sea Bass	GLADYSIEWICZ, DAVID	6218	5/15/2021	Off Chincoteague, ocean waters	12	11/7/2022	Off Chincoteague, ocean waters	15.5	PETER VACCARI	KILLED	541
Black Sea Bass	GLADYSIEWICZ, DAVID	6229	5/19/2021	Off Chincoteague, ocean waters	12	8/20/2022	Chincoteague offshore waters	15	BECKY LUKE	KILLED	458
Black Sea Bass	GLADYSIEWICZ, DAVID	6252	5/19/2021	Off Chincoteague, ocean waters	15	8/1/2022	Chincoteague offshore waters	16.75	DANIEL WILSON	KILLED	439
Black Sea Bass	BRANSOM, WILL	0317	11/4/2020	Ocean Venture Wreck	12	10/21/2022	Triangle Wreck	14.5	BOB KIDWELL	KILLED	716
Black Sea Bass	VEAL, WALLY	9200	10/1/2021	Chesp. Light Tower Reef	11	7/31/2022	Chesapeake Light Tower	12	JOSEPH LEUGERS II	RELEASED W/TAG	303
Black Sea Bass	HOGGARD, WILLIAM KELLY	9645	6/10/2021	Chesp. Light Tower Reef	11.25	7/16/2022	Chesp. Light Tower Reef	13	TIM CAPOLDO	KILLED	401
Black Sea Bass	KNAPP, BILL	0247	6/1/2021	Unidentified Wrk,Off Va. Bch, midshore	14	5/20/2022	Tiger Wreck	15.5	NEVAN OSBORN	KILLED	353
Black Sea Bass	KNAPP, BILL	0265	6/11/2021	Triangle Wreck	16.5	8/14/2022	Chesp. Light Tower Reef	18.5	TODD MINOR	KILLED	429
Black Sea Bass	HOGGARD, WILLIAM KELLY	0459	6/10/2021	Chesp. Light Tower Reef	11.75	6/2/2022	Chesp. Light Tower Reef	11.5	KELLY HOGGARD	RELEASED W/TAG	357
Black Sea Bass	HOGGARD, WILLIAM KELLY	0501	6/18/2021	Triangle Wreck	12	11/29/2022	21 Fathom Finger Area	15.25	MARK HODGES	KILLED	529
Black Sea Bass	TEETS, LINDA	0625	10/15/2021	Poquoson River Artificial Reef	11.5	6/21/2022	Unknowed Wrk/structure off Chincoteague	12	DAVID GLADYSIEWICZ	RELEASED W/TAG	249
Black Sea Bass	TEETS, LINDA	0639	9/4/2022	Mobjack Bay Reef	7	9/17/2022	Mobjack Bay Reef	7	LINDA TEETS	RELEASED W/TAG	13
Black Sea Bass	GLADYSIEWICZ, DAVID	1330	5/7/2021	Monroe Wreck	15.5	4/15/2022	Monroe Wreck	18	ROBERT SPARKS	RELEASED W/TAG	343
Black Sea Bass	COLLINS, ROB	1462	5/15/2021	Monroe Wreck	10.5	6/1/2022	Monroe Wreck	14.38	FRANK LARGE	KILLED	382
Black Sea Bass	PEREZ, ALEX & A.J	3466	12/28/2021	Chesp. Light Tower Reef	10.5	5/21/2022	Chesapeake Light Tower	10	ROBERT LAMPSON	RELEASED W/TAG	144
<b>Black Sea Bass</b>	<b>PEREZ, ALEX &amp; A.J</b>	<b>3467</b>	<b>12/28/2021</b>	<b>Chesp. Light Tower Reef</b>	<b>11</b>	<b>5/30/2022</b>	<b>Chesapeake Light Tower</b>	<b>12</b>	<b>ANTHONY PAYNE</b>	<b>RELEASED W/TAG</b>	<b>153</b>
<b>Black Sea Bass</b>	<b>PEREZ, ALEX &amp; A.J</b>	<b>3467</b>	<b>12/28/2021</b>	<b>Chesp. Light Tower Reef</b>	<b>11</b>	<b>7/16/2022</b>	<b>Chesp. Light Tower Reef</b>	<b>12.4</b>	<b>BILLY GINGRAS</b>	<b>RELEASED W/TAG</b>	<b>200</b>
Black Sea Bass	PEREZ, ALEX & A.J	3476	12/28/2021	Chesp. Light Tower Reef	12	5/28/2022	Chesapeake Light Tower	12	TORREY MOSHER	RELEASED W/OUT TAG	151
Black Sea Bass	PEREZ, ALEX & A.J	3482	12/28/2021	Chesp. Light Tower Reef	10.5	5/25/2022	Cape Charles Harbor	13.5	ANGELO HARCLERODE	KILLED	148
Black Sea Bass	PEREZ, ALEX & A.J	3484	12/28/2021	Chesp. Light Tower Reef	10	7/31/2022	Chesp. Light Tower Reef	8	PETER GLASER	RELEASED W/OUT TAG	215
Black Sea Bass	PEREZ, ALEX & A.J	3490	12/28/2021	Chesp. Light Tower Reef	10.5	5/21/2022	Chesapeake Light Tower	8	ROBERT LAMPSON	RELEASED W/TAG	144
Black Sea Bass	PEREZ, ALEX & A.J	3498	12/28/2021	Chesp. Light Tower Reef	10	8/10/2022	Chesapeake Light Tower	13	OWEN MAXWELL	RELEASED W/OUT TAG	225

TagSpecies	Tagger	TagNo	TagDate	TagLocation	TagLgth	RecapDate	RecapLocation	RecapLgth	RecapAngler	RecapFishFate	DaysOut
Black Sea Bass	GLADYSIEWICZ, DAVID	3601	7/5/2021	Unknoved Wrk/structure off Chincoteague	12.5	7/24/2022	Chincoteague offshore waters	15	JACOB LUCAS	RELEASED W/TAG	384
Black Sea Bass	COLLINS, ROB	4779	6/11/2022	Off Va. Beach,midshore waters	14	6/25/2022	Triangle Wreck	15	C. J. SPENCE	KILLED	14
Black Sea Bass	COLLINS, ROB	4784	6/11/2022	Off Va. Beach,midshore waters	8.5	7/20/2022	Anglo-African Wreck	11	CHASE HORSLEY	RELEASED W/TAG	39
Black Sea Bass	SHEPHERD, ED	6021	7/30/2022	Fort Monroe Area/Pier	6.5	8/13/2022	Fort Monroe Area/Pier	6.5	ALLEN YOUNG	RELEASED W/TAG	14
Black Sea Bass	SHEPHERD, ED	6023	7/30/2022	Fort Monroe Area/Pier	6.5	9/21/2022	Fort Monroe Area/Pier	7.5	ED SHEPHERD	RELEASED W/TAG	53
Black Sea Bass	SHEPHERD, ED	6031	7/31/2022	Fort Monroe Area/Pier	6.5	8/4/2022	Fort Monroe Area/Pier	7	FRANK CARROLL	RELEASED W/TAG	4
Black Sea Bass	SHEPHERD, ED	6033	7/31/2022	Fort Monroe Area/Pier	6.5	8/10/2022	Fort Monroe Area/Pier	6.5	ED SHEPHERD	RELEASED W/TAG	10
Black Sea Bass	SHEPHERD, ED	6033	7/31/2022	Fort Monroe Area/Pier	6.5	8/20/2022	Fort Monroe Area/Pier	6.5	ED SHEPHERD	RELEASED W/TAG	20
Black Sea Bass	SHEPHERD, ED	6037	7/31/2022	Fort Monroe Area/Pier	6.5	8/3/2022	Fort Monroe Area/Pier	6.5	ED SHEPHERD	RELEASED W/TAG	3
Black Sea Bass	SHEPHERD, ED	6038	7/31/2022	Fort Monroe Area/Pier	6.5	9/1/2022	Fort Monroe Area/Pier	7	ED SHEPHERD	RELEASED W/TAG	32
Black Sea Bass	SHEPHERD, ED	6041	7/30/2022	Fort Monroe Area/Pier	6.5	8/6/2022	Fort Monroe Area/Pier	6.5	ED SHEPHERD	RELEASED W/TAG	7
Black Sea Bass	SHEPHERD, ED	6046	8/1/2022	Fort Monroe Area/Pier	6.5	8/16/2022	Fort Monroe Area/Pier	6.5	EMMA CARROLL	RELEASED W/TAG	15
Black Sea Bass	SHEPHERD, ED	6046	8/1/2022	Fort Monroe Area/Pier	6.5	8/29/2022	Fort Monroe Area/Pier	7	ED SHEPHERD	RELEASED W/TAG	28
Black Sea Bass	SHEPHERD, ED	6048	8/1/2022	Fort Monroe Area/Pier	6.5	9/2/2022	Fort Monroe Area/Pier	7	FRANK CARROLL	RELEASED W/TAG	32
Black Sea Bass	SHEPHERD, ED	6056	8/1/2022	Fort Monroe Area/Pier	6.5	9/2/2022	Fort Monroe Area/Pier	7	ED SHEPHERD	RELEASED W/TAG	32
Black Sea Bass	SHEPHERD, ED	6057	8/1/2022	Fort Monroe Area/Pier	6.5	8/17/2022	Fort Monroe Area/Pier	6.5	ED SHEPHERD	RELEASED W/TAG	16
Black Sea Bass	SHEPHERD, ED	6060	8/2/2022	Fort Monroe Area/Pier	6.5	9/2/2022	Fort Monroe Area/Pier	7	FRANK CARROLL	RELEASED W/TAG	31
Black Sea Bass	SHEPHERD, ED	6060	8/2/2022	Fort Monroe Area/Pier	6.5	9/4/2022	Fort Monroe Area/Pier	6.5	ED SHEPHERD	RELEASED W/TAG	33
Black Sea Bass	SHEPHERD, ED	6060	8/2/2022	Fort Monroe Area/Pier	6.5	9/5/2022	Fort Monroe Area/Pier	6.5	ED SHEPHERD	RELEASED W/TAG	34
Black Sea Bass	SHEPHERD, ED	6060	8/2/2022	Fort Monroe Area/Pier	6.5	9/5/2022	Fort Monroe Area/Pier	7	FRANK CARROLL	RELEASED W/TAG	34
Black Sea Bass	SHEPHERD, ED	6060	8/2/2022	Fort Monroe Area/Pier	6.5	9/10/2022	Fort Monroe Area/Pier	7	ED SHEPHERD	RELEASED W/TAG	39
Black Sea Bass	SHEPHERD, ED	6065	8/3/2022	Fort Monroe Area/Pier	6.5	8/23/2022	Fort Monroe Area/Pier	6.5	FRANK CARROLL	RELEASED W/TAG	20
Black Sea Bass	SHEPHERD, ED	6079	8/3/2022	Fort Monroe Area/Pier	6.5	9/18/2022	Fort Monroe Area/Pier	7	ED SHEPHERD	RELEASED W/TAG	46
Black Sea Bass	SHEPHERD, ED	6080	8/3/2022	Fort Monroe Area/Pier	6.5	9/9/2022	Fort Monroe Area/Pier	7	ED SHEPHERD	RELEASED W/TAG	37
Black Sea Bass	SHEPHERD, ED	6105	8/5/2022	Fort Monroe Area/Pier	6.5	9/24/2022	Fort Monroe Area/Pier	7	ED SHEPHERD	RELEASED W/TAG	50
Black Sea Bass	SHEPHERD, ED	6106	8/5/2022	Fort Monroe Area/Pier	6.5	8/25/2022	Fort Monroe Area/Pier	6.5	ED SHEPHERD	RELEASED W/TAG	20
Black Sea Bass	SHEPHERD, ED	6106	8/5/2022	Fort Monroe Area/Pier	6.5	9/23/2022	Fort Monroe Area/Pier	7	ED SHEPHERD	RELEASED W/TAG	49
Black Sea Bass	SHEPHERD, ED	6109	8/6/2022	Fort Monroe Area/Pier	6.5	9/19/2022	Fort Monroe Area/Pier	7.5	FRANK CARROLL	RELEASED W/TAG	44
Black Sea Bass	SHEPHERD, ED	6144	8/9/2022	Fort Monroe Area/Pier	6.5	8/19/2022	Fort Monroe Area/Pier	6.5	ED SHEPHERD	RELEASED W/TAG	10
Black Sea Bass	SHEPHERD, ED	6144	8/9/2022	Fort Monroe Area/Pier	6.5	8/31/2022	Fort Monroe Area/Pier	6.5	ED SHEPHERD	RELEASED W/TAG	22
Black Sea Bass	SHEPHERD, ED	6144	8/9/2022	Fort Monroe Area/Pier	6.5	9/7/2022	Fort Monroe Area/Pier	7	ED SHEPHERD	RELEASED W/TAG	29
Black Sea Bass	SHEPHERD, ED	6145	8/9/2022	Fort Monroe Area/Pier	6.5	8/31/2022	Fort Monroe Area/Pier	7	FRANK CARROLL	RELEASED W/TAG	22
Black Sea Bass	SHEPHERD, ED	6150	8/9/2022	Fort Monroe Area/Pier	6.5	8/21/2022	Fort Monroe Area/Pier	6.5	ED SHEPHERD	RELEASED W/TAG	12
Black Sea Bass	SHEPHERD, ED	6150	8/9/2022	Fort Monroe Area/Pier	6.5	8/24/2022	Fort Monroe Area/Pier	6.5	ED SHEPHERD	RELEASED W/TAG	15
Black Sea Bass	SHEPHERD, ED	6157	8/9/2022	Fort Monroe Area/Pier	6.5	9/16/2022	Fort Monroe Area/Pier	7	ED SHEPHERD	RELEASED W/TAG	38
Black Sea Bass	SHEPHERD, ED	6159	8/10/2022	Fort Monroe Area/Pier	6.5	8/14/2022	Fort Monroe Area/Pier	6.5	ED SHEPHERD	RELEASED W/TAG	4
Black Sea Bass	SHEPHERD, ED	6159	8/10/2022	Fort Monroe Area/Pier	6.5	9/14/2022	Fort Monroe Area/Pier	7	FRANK CARROLL	RELEASED W/TAG	35
Black Sea Bass	SHEPHERD, ED	6170	8/10/2022	Fort Monroe Area/Pier	6.5	9/9/2022	Fort Monroe Area/Pier	6.5	ED SHEPHERD	RELEASED W/TAG	30
Black Sea Bass	SHEPHERD, ED	6173	8/11/2022	Fort Monroe Area/Pier	6.5	9/1/2022	Buckroe Beach Pier	6.5	ROGER FLOREA	RELEASED W/TAG	21
Black Sea Bass	SHEPHERD, ED	6175	8/11/2022	Fort Monroe Area/Pier	6.5	9/1/2022	Buckroe Beach Pier	6.5	JULIAN HOLLIS	RELEASED W/TAG	21
Black Sea Bass	SHEPHERD, ED	6181	8/12/2022	Gloucester Point Fishing Pier	6.5	8/28/2022	Gloucester Point Fishing Pier	9	TAKIA RANDOLPH	RELEASED W/TAG	16

TagSpecies	Tagger	TagNo	TagDate	TagLocation	TagLgth	RecapDate	RecapLocation	RecapLgth	RecapAngler	RecapFishFate	DaysOut
Black Sea Bass	SHEPHERD, ED	6204	8/13/2022	Gloucester Point Fishing Pier	6.5	8/21/2022	York River (lower)	7	VICTOR AM	RELEASED W/OUT TAG	8
Black Sea Bass	SHEPHERD, ED	6210	8/13/2022	Gloucester Point Fishing Pier	6.5	9/12/2022	Fort Monroe Area/Pier	7	ED SHEPHERD	RELEASED W/TAG	30
Black Sea Bass	SHEPHERD, ED	6226	8/15/2022	Fort Monroe Area/Pier	6.5	8/26/2022	Fort Monroe Area/Pier	6.5	ED SHEPHERD	RELEASED W/TAG	11
Black Sea Bass	SHEPHERD, ED	6226	8/15/2022	Fort Monroe Area/Pier	6.5	9/1/2022	Fort Monroe Area/Pier	6.5	ED SHEPHERD	RELEASED W/TAG	17
Black Sea Bass	SHEPHERD, ED	6226	8/15/2022	Fort Monroe Area/Pier	6.5	9/18/2022	Fort Monroe Area/Pier	7	ED SHEPHERD	RELEASED W/TAG	34
Black Sea Bass	SHEPHERD, ED	6229	8/15/2022	Fort Monroe Area/Pier	6.5	9/18/2022	Fort Monroe Area/Pier	8	MATTHEW BROWN	RELEASED W/TAG	34
Black Sea Bass	SHEPHERD, ED	6229	8/15/2022	Fort Monroe Area/Pier	6.5	10/1/2022	Fort Monroe Area/Pier	7	MATTHEW BROWN	RELEASED W/TAG	47
Black Sea Bass	SHEPHERD, ED	6230	8/15/2022	Fort Monroe Area/Pier	6.5	8/20/2022	Fort Monroe Area/Pier	6.5	FRANK CARROLL	RELEASED W/TAG	5
Black Sea Bass	SHEPHERD, ED	6232	8/15/2022	Fort Monroe Area/Pier	6.5	9/4/2022	Fort Monroe Area/Pier	6.5	ED SHEPHERD	RELEASED W/TAG	20
Black Sea Bass	SHEPHERD, ED	6241	8/16/2022	Fort Monroe Area/Pier	6.5	8/20/2022	Fort Monroe Area/Pier	7	FRANK CARROLL	RELEASED W/TAG	4
Black Sea Bass	SHEPHERD, ED	6242	8/16/2022	Fort Monroe Area/Pier	6.5	8/24/2022	Fort Monroe Area/Pier	6.5	ED SHEPHERD	RELEASED W/TAG	8
Black Sea Bass	SHEPHERD, ED	6242	8/16/2022	Fort Monroe Area/Pier	6.5	8/29/2022	Fort Monroe Area/Pier	6.5	ED SHEPHERD	RELEASED W/TAG	13
Black Sea Bass	SHEPHERD, ED	6243	8/16/2022	Fort Monroe Area/Pier	6.5	8/23/2022	Fort Monroe Area/Pier	6.5	ED SHEPHERD	RELEASED W/TAG	7
Black Sea Bass	SHEPHERD, ED	6243	8/16/2022	Fort Monroe Area/Pier	6.5	9/2/2022	Fort Monroe Area/Pier	7	FRANK CARROLL	RELEASED W/TAG	17
Black Sea Bass	SHEPHERD, ED	6243	8/16/2022	Fort Monroe Area/Pier	6.5	9/9/2022	Fort Monroe Area/Pier	7	ED SHEPHERD	RELEASED W/TAG	24
Black Sea Bass	SHEPHERD, ED	6246	8/16/2022	Fort Monroe Area/Pier	6.5	8/17/2022	Fort Monroe Area/Pier	6.5	FRANK CARROLL	RELEASED W/TAG	1
Black Sea Bass	SHEPHERD, ED	6246	8/16/2022	Fort Monroe Area/Pier	6.5	8/31/2022	Fort Monroe Area/Pier	6.5	DANIEL	RELEASED W/OUT TAG	15
Black Sea Bass	SHEPHERD, ED	6247	8/16/2022	Fort Monroe Area/Pier	6.5	8/24/2022	Fort Monroe Area/Pier	7	ED SHEPHERD	RELEASED W/TAG	8
Black Sea Bass	SHEPHERD, ED	6256	8/16/2022	Fort Monroe Area/Pier	6.5	9/19/2022	Fort Monroe Area/Pier	7.5	LUCILLE BARRETT	RELEASED W/TAG	34
Black Sea Bass	SHEPHERD, ED	6273	8/17/2022	Fort Monroe Area/Pier	6.5	9/4/2022	Fort Monroe Area/Pier	6.5	ED SHEPHERD	RELEASED W/TAG	18
Black Sea Bass	SHEPHERD, ED	6278	8/18/2022	Fort Monroe Area/Pier	6.5	8/29/2022	Fort Monroe Area/Pier	6.5	ED SHEPHERD	RELEASED W/TAG	11
Black Sea Bass	SHEPHERD, ED	6287	8/19/2022	Fort Monroe Area/Pier	7.5	8/19/2022	Fort Monroe Area/Pier	7.5	ED SHEPHERD	RELEASED W/TAG	0
Black Sea Bass	SHEPHERD, ED	6288	8/19/2022	Fort Monroe Area/Pier	6.5	9/4/2022	Fort Monroe Area/Pier	6.5	ED SHEPHERD	RELEASED W/TAG	16
Black Sea Bass	SHEPHERD, ED	6288	8/19/2022	Fort Monroe Area/Pier	6.5	9/4/2022	Fort Monroe Area/Pier	6.5	ED SHEPHERD	RELEASED W/TAG	16
Black Sea Bass	SHEPHERD, ED	6288	8/19/2022	Fort Monroe Area/Pier	6.5	9/22/2022	Fort Monroe Area/Pier	7.5	FRANK CARROLL	RELEASED W/TAG	34
Black Sea Bass	SHEPHERD, ED	6289	8/19/2022	Fort Monroe Area/Pier	6.5	8/26/2022	Fort Monroe Area/Pier	6.5	ED SHEPHERD	RELEASED W/TAG	7
Black Sea Bass	SHEPHERD, ED	6289	8/19/2022	Fort Monroe Area/Pier	6.5	8/26/2022	Fort Monroe Area/Pier				7
Black Sea Bass	SHEPHERD, ED	6289	8/19/2022	Fort Monroe Area/Pier	6.5	9/5/2022	Fort Monroe Area/Pier	7	FRANK CARROLL	RELEASED W/TAG	17
Black Sea Bass	SHEPHERD, ED	6292	8/19/2022	Fort Monroe Area/Pier	6.5	8/29/2022	Fort Monroe Area/Pier	6.5	ED SHEPHERD	RELEASED W/TAG	10
Black Sea Bass	SHEPHERD, ED	6292	8/19/2022	Fort Monroe Area/Pier	6.5	9/11/2022	Fort Monroe Area/Pier	6	LUCILLE BARRETT	RELEASED W/TAG	23
Black Sea Bass	SHEPHERD, ED	6293	8/19/2022	Fort Monroe Area/Pier	6.5	9/1/2022	Fort Monroe Area/Pier	6.5	ED SHEPHERD	RELEASED W/TAG	13
Black Sea Bass	SHEPHERD, ED	6304	8/19/2022	Fort Monroe Area/Pier	6.5	9/4/2022	Fort Monroe Area/Pier	6.5	ED SHEPHERD	RELEASED W/TAG	16
Black Sea Bass	SHEPHERD, ED	6305	8/20/2022	Fort Monroe Area/Pier	6.5	9/3/2022	Fort Monroe Area/Pier	6.5	ED SHEPHERD	RELEASED W/TAG	14
Black Sea Bass	SHEPHERD, ED	6305	8/20/2022	Fort Monroe Area/Pier	6.5	9/5/2022	Fort Monroe Area/Pier	6.5	FRANK CARROLL	RELEASED W/TAG	16
Black Sea Bass	SHEPHERD, ED	6306	8/20/2022	Fort Monroe Area/Pier	7.5	8/24/2022	Fort Monroe Area/Pier	7.5	ED SHEPHERD	RELEASED W/TAG	4
Black Sea Bass	SHEPHERD, ED	6306	8/20/2022	Fort Monroe Area/Pier	7.5	8/31/2022	Fort Monroe Area/Pier	8	FRANK CARROLL	RELEASED W/TAG	11
Black Sea Bass	SHEPHERD, ED	6306	8/20/2022	Fort Monroe Area/Pier	7.5	9/8/2022	Fort Monroe Area/Pier	8	ED SHEPHERD	RELEASED W/TAG	19
Black Sea Bass	SHEPHERD, ED	6307	8/20/2022	Fort Monroe Area/Pier	6.5	8/31/2022	Fort Monroe Area/Pier	7	FRANK CARROLL	RELEASED W/TAG	11
Black Sea Bass	SHEPHERD, ED	6309	8/20/2022	Fort Monroe Area/Pier	6.5	8/24/2022	Fort Monroe Area/Pier	6.5	TYREE WATKINS	RELEASED W/TAG	4
Black Sea Bass	SHEPHERD, ED	6317	8/20/2022	Fort Monroe Area/Pier	6.5	8/29/2022	Fort Monroe Area/Pier	6.5	ED SHEPHERD	RELEASED W/TAG	9
Black Sea Bass	SHEPHERD, ED	6317	8/20/2022	Fort Monroe Area/Pier	6.5	9/8/2022	Fort Monroe Area/Pier	7	ED SHEPHERD	RELEASED W/TAG	19

TagSpecies	Tagger	TagNo	TagDate	TagLocation	TagLgth	RecapDate	RecapLocation	RecapLgth	RecapAngler	RecapFishFate	DaysOut
Black Sea Bass	SHEPHERD, ED	6321	8/21/2022	Fort Monroe Area/Pier	6.5	8/23/2022	Fort Monroe Area/Pier	6.5	ED SHEPHERD	RELEASED W/TAG	2
Black Sea Bass	SHEPHERD, ED	6321	8/21/2022	Fort Monroe Area/Pier	6.5	8/31/2022	Fort Monroe Area/Pier	6.5	ED SHEPHERD	RELEASED W/TAG	10
Black Sea Bass	SHEPHERD, ED	6321	8/21/2022	Fort Monroe Area/Pier	6.5	8/31/2022	Fort Monroe Area/Pier	7	FRANK CARROLL	RELEASED W/TAG	10
Black Sea Bass	SHEPHERD, ED	6321	8/21/2022	Fort Monroe Area/Pier	6.5	9/6/2022	Fort Monroe Area/Pier	6.5	ED SHEPHERD	RELEASED W/TAG	16
Black Sea Bass	SHEPHERD, ED	6321	8/21/2022	Fort Monroe Area/Pier	6.5	9/7/2022	Fort Monroe Area/Pier	6.5	ED SHEPHERD	RELEASED W/TAG	17
Black Sea Bass	SHEPHERD, ED	6321	8/21/2022	Fort Monroe Area/Pier	6.5	9/21/2022	Fort Monroe Area/Pier	6.5	ED SHEPHERD	RELEASED W/TAG	31
Black Sea Bass	SHEPHERD, ED	6325	8/21/2022	Fort Monroe Area/Pier	6.5	9/2/2022	Fort Monroe Area/Pier	7	FRANK CARROLL	RELEASED W/TAG	12
Black Sea Bass	SHEPHERD, ED	6334	8/21/2022	Fort Monroe Area/Pier	6.5	9/19/2022	Fort Monroe Area/Pier	7	ED SHEPHERD	RELEASED W/TAG	29
Black Sea Bass	SHEPHERD, ED	6338	8/22/2022	Fort Monroe Area/Pier	6.5	8/29/2022	Fort Monroe Area/Pier	6.5	ED SHEPHERD	RELEASED W/TAG	7
Black Sea Bass	SHEPHERD, ED	6339	8/22/2022	Fort Monroe Area/Pier	6.5	9/9/2022	Fort Monroe Area/Pier	7	FRANK CARROLL	RELEASED W/TAG	18
Black Sea Bass	SHEPHERD, ED	6340	8/22/2022	Fort Monroe Area/Pier	6.5	8/29/2022	Fort Monroe Area/Pier	6.5	ED SHEPHERD	RELEASED W/TAG	7
Black Sea Bass	SHEPHERD, ED	6351	8/23/2022	Fort Monroe Area/Pier	6.5	9/2/2022	Fort Monroe Area/Pier	6.5	ED SHEPHERD	RELEASED W/TAG	10
Black Sea Bass	SHEPHERD, ED	6352	8/23/2022	Fort Monroe Area/Pier	6.5	9/2/2022	Fort Monroe Area/Pier	7	FRANK CARROLL	RELEASED W/TAG	10
Black Sea Bass	SHEPHERD, ED	6352	8/23/2022	Fort Monroe Area/Pier	6.5	9/5/2022	Fort Monroe Area/Pier	6.5	ED SHEPHERD	RELEASED W/TAG	13
Black Sea Bass	SHEPHERD, ED	6352	8/23/2022	Fort Monroe Area/Pier	6.5	9/9/2022	Fort Monroe Area/Pier	6.5	FRANK CARROLL	RELEASED W/TAG	17
Black Sea Bass	SHEPHERD, ED	6352	8/23/2022	Fort Monroe Area/Pier	6.5	9/10/2022	Fort Monroe Area/Pier	6.5	ED SHEPHERD	RELEASED W/TAG	18
Black Sea Bass	SHEPHERD, ED	6352	8/23/2022	Fort Monroe Area/Pier	6.5	9/21/2022	Fort Monroe Area/Pier	6.5	ED SHEPHERD	RELEASED W/TAG	29
Black Sea Bass	SHEPHERD, ED	6356	8/23/2022	Fort Monroe Area/Pier	6.5	9/5/2022	Fort Monroe Area/Pier	7	LUCILLE BARRETT	RELEASED W/TAG	13
Black Sea Bass	SHEPHERD, ED	6356	8/23/2022	Fort Monroe Area/Pier	6.5	9/8/2022	Fort Monroe Area/Pier	7	ED SHEPHERD	RELEASED W/TAG	16
Black Sea Bass	SHEPHERD, ED	6356	8/23/2022	Fort Monroe Area/Pier	6.5	9/21/2022	Fort Monroe Area/Pier	7	ED SHEPHERD	RELEASED W/TAG	29
Black Sea Bass	SHEPHERD, ED	6358	8/23/2022	Fort Monroe Area/Pier	7	9/21/2022	Fort Monroe Area/Pier	7	ED SHEPHERD	RELEASED W/TAG	29
Black Sea Bass	SHEPHERD, ED	6366	8/23/2022	Fort Monroe Area/Pier	6.5	8/29/2022	Fort Monroe Area/Pier	6.5	ED SHEPHERD	RELEASED W/TAG	6
Black Sea Bass	SHEPHERD, ED	6368	8/24/2022	Fort Monroe Area/Pier	6.5	9/2/2022	Fort Monroe Area/Pier	7	FRANK CARROLL	RELEASED W/TAG	9
Black Sea Bass	SHEPHERD, ED	6368	8/24/2022	Fort Monroe Area/Pier	6.5	9/5/2022	Fort Monroe Area/Pier	6.5	ED SHEPHERD	RELEASED W/TAG	12
Black Sea Bass	SHEPHERD, ED	6375	8/24/2022	Fort Monroe Area/Pier	6.5	9/3/2022	Fort Monroe Area/Pier	6.5	ED SHEPHERD	RELEASED W/TAG	10
Black Sea Bass	SHEPHERD, ED	6389	8/25/2022	Fort Monroe Area/Pier	6.5	8/29/2022	Fort Monroe Area/Pier	6.5	ED SHEPHERD	RELEASED W/TAG	4
Black Sea Bass	SHEPHERD, ED	6389	8/25/2022	Fort Monroe Area/Pier	6.5	9/5/2022	Fort Monroe Area/Pier	7.25	LUCILLE BARRETT	RELEASED W/TAG	11
Black Sea Bass	SHEPHERD, ED	6390	8/25/2022	Fort Monroe Area/Pier	7.5	9/7/2022	Fort Monroe Area/Pier	8.5	ED SHEPHERD	RELEASED W/TAG	13
Black Sea Bass	SHEPHERD, ED	6390	8/25/2022	Fort Monroe Area/Pier	7.5	9/19/2022	Fort Monroe Area/Pier	8	ED SHEPHERD	RELEASED W/TAG	25
Black Sea Bass	SHEPHERD, ED	6391	8/25/2022	Fort Monroe Area/Pier	7	9/19/2022	Fort Monroe Area/Pier	8	LUCILLE BARRETT	RELEASED W/TAG	25
Black Sea Bass	SHEPHERD, ED	6393	8/25/2022	Fort Monroe Area/Pier	6.5	9/5/2022	Fort Monroe Area/Pier	6	BRADY JOHNSTON	RELEASED W/OUT TAG	11
Black Sea Bass	SHEPHERD, ED	6394	8/25/2022	Fort Monroe Area/Pier	6.5	8/29/2022	Fort Monroe Area/Pier	6.5	ED SHEPHERD	RELEASED W/TAG	4
Black Sea Bass	SHEPHERD, ED	6400	8/25/2022	Fort Monroe Area/Pier	6.5	8/31/2022	Fort Monroe Area/Pier	6.5	ED SHEPHERD	RELEASED W/TAG	6
Black Sea Bass	SHEPHERD, ED	6401	8/26/2022	Fort Monroe Area/Pier	7.5	9/2/2022	Fort Monroe Area/Pier	8.5	FRANK CARROLL	RELEASED W/TAG	7
Black Sea Bass	SHEPHERD, ED	6401	8/26/2022	Fort Monroe Area/Pier	7.5	9/16/2022	Fort Monroe Area/Pier	9	FRANK CARROLL	RELEASED W/TAG	21
Black Sea Bass	SHEPHERD, ED	6402	8/26/2022	Fort Monroe Area/Pier	6.5	8/31/2022	Fort Monroe Area/Pier	7	FRANK CARROLL	RELEASED W/TAG	5
Black Sea Bass	SHEPHERD, ED	6402	8/26/2022	Fort Monroe Area/Pier	6.5	9/21/2022	Fort Monroe Area/Pier	6.5	ED SHEPHERD	RELEASED W/TAG	26
Black Sea Bass	SHEPHERD, ED	6402	8/26/2022	Fort Monroe Area/Pier	6.5	9/26/2022	Fort Monroe Area/Pier	6.75	LUCILLE BARRETT	RELEASED W/TAG	31
Black Sea Bass	SHEPHERD, ED	6413	8/27/2022	Gloucester Point Fishing Pier	6.5	9/3/2022	Gloucester Point Fishing Pier	6	LISA TATE	RELEASED W/TAG	7
Black Sea Bass	SHEPHERD, ED	6414	8/27/2022	Gloucester Point Fishing Pier	6.5	9/16/2022	Gloucester Point Fishing Pier	7	GARY MILLER	RELEASED W/TAG	20
Black Sea Bass	SHEPHERD, ED	6459	8/31/2022	Fort Monroe Area/Pier	6.5	9/16/2022	Fort Monroe Area/Pier	9.5	MARTHA HOLLOWAY	RELEASED W/TAG	16



TagSpecies	Tagger	TagNo	TagDate	TagLocation	TagLgth	RecapDate	RecapLocation	RecapLgth	RecapAngler	RecapFishFate	DaysOut
Black Sea Bass	SHEPHERD, ED	6470	9/1/2022	Fort Monroe Area/Pier	6.5	9/5/2022	Fort Monroe Area/Pier	6.5	ED SHEPHERD	RELEASED W/TAG	4
Black Sea Bass	SHEPHERD, ED	6470	9/1/2022	Fort Monroe Area/Pier	6.5	9/9/2022	Fort Monroe Area/Pier	6.5	ED SHEPHERD	RELEASED W/TAG	8
Black Sea Bass	SHEPHERD, ED	6470	9/1/2022	Fort Monroe Area/Pier	6.5	9/13/2022	Fort Monroe Area/Pier	6.5	ED SHEPHERD	RELEASED W/TAG	12
Black Sea Bass	SHEPHERD, ED	6470	9/1/2022	Fort Monroe Area/Pier	6.5	9/18/2022	Fort Monroe Area/Pier	6.5	ED SHEPHERD	RELEASED W/TAG	17
Black Sea Bass	SHEPHERD, ED	6471	9/1/2022	Fort Monroe Area/Pier	7.5	9/22/2022	Fort Monroe Area/Pier	8	ED SHEPHERD	RELEASED W/TAG	21
Black Sea Bass	SHEPHERD, ED	6473	9/1/2022	Fort Monroe Area/Pier	6.5	9/5/2022	Fort Monroe Area/Pier	6.5	LUCILLE BARRETT	RELEASED W/TAG	4
Black Sea Bass	SHEPHERD, ED	6482	9/2/2022	Fort Monroe Area/Pier	6.5	9/9/2022	Fort Monroe Area/Pier	7.5	FRANK CARROLL	RELEASED W/TAG	7
Black Sea Bass	SHEPHERD, ED	6482	9/2/2022	Fort Monroe Area/Pier	6.5	9/11/2022	Fort Monroe Area/Pier	7	ED SHEPHERD	RELEASED W/TAG	9
Black Sea Bass	SHEPHERD, ED	6485	9/2/2022	Fort Monroe Area/Pier	7	9/10/2022	Fort Monroe Area/Pier	7	ED SHEPHERD	RELEASED W/TAG	8
Black Sea Bass	SHEPHERD, ED	6485	9/2/2022	Fort Monroe Area/Pier	7	10/5/2022	Fort Monroe Area/Pier	7	MARVIN SUTTON	RELEASED W/OUT TAG	33
Black Sea Bass	SHEPHERD, ED	6487	9/2/2022	Fort Monroe Area/Pier	6.5	9/8/2022	Fort Monroe Area/Pier	6.5	ED SHEPHERD	RELEASED W/TAG	6
Black Sea Bass	SHEPHERD, ED	6503	9/3/2022	Fort Monroe Area/Pier	7	9/11/2022	Fort Monroe Area/Pier	8	FRANK CARROLL	RELEASED W/TAG	8
Black Sea Bass	SHEPHERD, ED	6506	9/3/2022	Fort Monroe Area/Pier	6.5	9/16/2022	Fort Monroe Area/Pier	7.5	FRANK CARROLL	RELEASED W/TAG	13
Black Sea Bass	SHEPHERD, ED	6539	9/5/2022	Fort Monroe Area/Pier	6.5	9/9/2022	Fort Monroe Area/Pier	6.5	FRANK CARROLL	RELEASED W/TAG	4
Black Sea Bass	SHEPHERD, ED	6540	9/5/2022	Fort Monroe Area/Pier	6.5	10/25/2022	Fort Monroe Area/Pier	6.5	ED SHEPHERD	RELEASED W/TAG	50
Black Sea Bass	SHEPHERD, ED	6547	9/5/2022	Fort Monroe Area/Pier	6.5	9/11/2022	Fort Monroe Area/Pier	7.25	LUCILLE BARRETT	RELEASED W/TAG	6
Black Sea Bass	SHEPHERD, ED	6547	9/5/2022	Fort Monroe Area/Pier	6.5	9/21/2022	Fort Monroe Area/Pier	6.5	ED SHEPHERD	RELEASED W/TAG	16
Black Sea Bass	SHEPHERD, ED	6548	9/5/2022	Fort Monroe Area/Pier	6.5	9/6/2022	Fort Monroe Area/Pier	7	FRANK CARROLL	RELEASED W/TAG	1
Black Sea Bass	SHEPHERD, ED	6548	9/5/2022	Fort Monroe Area/Pier	6.5	9/8/2022	Fort Monroe Area/Pier	6.5	ED SHEPHERD	RELEASED W/TAG	3
Black Sea Bass	SHEPHERD, ED	6548	9/5/2022	Fort Monroe Area/Pier	6.5	9/9/2022	Fort Monroe Area/Pier	6.5	FRANK CARROLL	RELEASED W/TAG	4
Black Sea Bass	SHEPHERD, ED	6567	9/6/2022	Fort Monroe Area/Pier	6.5	9/21/2022	Fort Monroe Area/Pier	6.5	ED SHEPHERD	RELEASED W/TAG	15
Black Sea Bass	SHEPHERD, ED	6567	9/6/2022	Fort Monroe Area/Pier	6.5	10/1/2022	Fort Monroe Area/Pier	7	FRANK CARROLL	RELEASED W/TAG	25
Black Sea Bass	SHEPHERD, ED	6576	9/7/2022	Fort Monroe Area/Pier	6.5	9/16/2022	Fort Monroe Area/Pier	6.5	FRANK CARROLL	RELEASED W/TAG	9
Black Sea Bass	SHEPHERD, ED	6579	9/7/2022	Fort Monroe Area/Pier	6.5	9/8/2022	Fort Monroe Area/Pier	6.5	ED SHEPHERD	RELEASED W/TAG	1
Black Sea Bass	SHEPHERD, ED	6593	9/8/2022	Fort Monroe Area/Pier	6.5	9/11/2022	Fort Monroe Area/Pier	6.25	LUCILLE BARRETT	RELEASED W/TAG	3
Black Sea Bass	SHEPHERD, ED	6593	9/8/2022	Fort Monroe Area/Pier	6.5	9/21/2022	Fort Monroe Area/Pier	6.5	ED SHEPHERD	RELEASED W/TAG	13
Black Sea Bass	SHEPHERD, ED	6610	9/9/2022	Fort Monroe Area/Pier	6.5	9/20/2022	Fort Monroe Area/Pier	6.5	FRANK CARROLL	RELEASED W/TAG	11
Black Sea Bass	SHEPHERD, ED	6685	9/12/2022	Fort Monroe Area/Pier	6.5	9/20/2022	Fort Monroe Area/Pier	6.5	FRANK CARROLL	RELEASED W/TAG	8
Black Sea Bass	SHEPHERD, ED	6699	9/13/2022	Fort Monroe Area/Pier	6.5	9/22/2022	Fort Monroe Area/Pier	7.5	FRANK CARROLL	RELEASED W/TAG	9
Black Sea Bass	SHEPHERD, ED	6751	9/16/2022	Fort Monroe Area/Pier	6.5	9/28/2022	Fort Monroe Area/Pier	6.5	LUCILLE BARRETT	RELEASED W/TAG	12
Black Sea Bass	SHEPHERD, ED	6765	9/17/2022	Fort Monroe Area/Pier	6.5	10/12/2022	Fort Monroe Area/Pier	7	EDITH COVINGTON	RELEASED W/TAG	25
Black Sea Bass	SHEPHERD, ED	6787	9/18/2022	Fort Monroe Area/Pier	6.5	10/1/2022	Fort Monroe Area/Pier	7	FRANK CARROLL	RELEASED W/TAG	13
Black Sea Bass	SHEPHERD, ED	6798	9/18/2022	Fort Monroe Area/Pier	6.5	9/26/2022	Fort Monroe Area/Pier	6.5	FRANK CARROLL	RELEASED W/TAG	8
Black Sea Bass	SHEPHERD, ED	6843	9/21/2022	Fort Monroe Area/Pier	6.5	9/26/2022	Fort Monroe Area/Pier	6.5	LUCILLE BARRETT	RELEASED W/TAG	5
Black Sea Bass	SHEPHERD, ED	6843	9/21/2022	Fort Monroe Area/Pier	6.5	10/27/2022	Fort Monroe Area/Pier	7	FRANK CARROLL	RELEASED W/TAG	36
Black Sea Bass	SHEPHERD, ED	6915	9/24/2022	Fort Monroe Area/Pier	7	9/27/2022	Fort Monroe Area/Pier	7.5	FRANK CARROLL	RELEASED W/TAG	3
Black Sea Bass	SHEPHERD, ED	6983	9/26/2022	Fort Monroe Area/Pier	6.5	9/26/2022	Fort Monroe Area/Pier	6.5	LEONARD WOODS	RELEASED W/TAG	0
Black Sea Bass	EMBRY, T. T. M.	7351	9/12/2022	Fort Monroe Area/Pier	7	9/23/2022	Fort Monroe Area/Pier	7	FRANK CARROLL	RELEASED W/TAG	11
Black Sea Bass	EDWARDS, SHAWN	7144	5/15/2022	Triangle Wreck	12	9/17/2022	Triangle Wreck	16	FREDDY CUMBEA, JR.	KILLED	125
Black Sea Bass	VEAL, WALLY	8119	2/9/2022	Ocean Venture Wreck	18.75	3/5/2022	Ocean Venture Wreck	19.5	WALLY VEAL	RELEASED W/TAG	24
Black Sea Bass	SHEPHERD, ED	9679	7/4/2022	Gloucester Point Fishing Pier	6.5	8/8/2022	Gloucester Point Fishing Pier	7	ED SHEPHERD	RELEASED W/TAG	35

TagSpecies	Tagger	TagNo	TagDate	TagLocation	TagLgth	RecapDate	RecapLocation	RecapLgth	RecapAngler	RecapFishFate	DaysOut
Black Sea Bass	SHEPHERD, ED	9679	7/4/2022	Gloucester Point Fishing Pier	6.5	8/29/2022	Gloucester Point Fishing Pier	7.25	SCOTT VINSON	RELEASED W/TAG	56
Black Sea Bass	SHEPHERD, ED	9687	7/5/2022	Fort Monroe Area/Pier	6.5	7/19/2022	Fort Monroe Area/Pier	7	FRANK CARROLL	RELEASED W/TAG	14
Black Sea Bass	SHEPHERD, ED	9688	7/5/2022	Fort Monroe Area/Pier	6.5	7/8/2022	Fort Monroe Area/Pier	6.5	ED SHEPHERD	RELEASED W/TAG	3
Black Sea Bass	SHEPHERD, ED	9688	7/5/2022	Fort Monroe Area/Pier	6.5	7/29/2022	Fort Monroe Area/Pier	6.5	ED SHEPHERD	RELEASED W/TAG	24
Black Sea Bass	SHEPHERD, ED	9691	7/5/2022	Fort Monroe Area/Pier	6.5	7/7/2022	Fort Monroe Area/Pier	6.5	FRANK CARROLL	RELEASED W/TAG	2
Black Sea Bass	SHEPHERD, ED	9696	7/5/2022	Fort Monroe Area/Pier	6.5	7/19/2022	Fort Monroe Area/Pier	6.5	ED SHEPHERD	RELEASED W/TAG	14
Black Sea Bass	SHEPHERD, ED	9697	7/5/2022	Fort Monroe Area/Pier	6.5	7/22/2022	Fort Monroe Area/Pier	6.5	ED SHEPHERD	RELEASED W/TAG	17
Black Sea Bass	SHEPHERD, ED	9698	7/5/2022	Fort Monroe Area/Pier	6.5	7/9/2022	Fort Monroe Area/Pier	6.5	ED SHEPHERD	RELEASED W/TAG	4
Black Sea Bass	SHEPHERD, ED	9700	7/6/2022	Fort Monroe Area/Pier	6.5	7/7/2022	Fort Monroe Area/Pier	6.5	RICHARD WILLIAMS	RELEASED W/TAG	1
Black Sea Bass	SHEPHERD, ED	9700	7/6/2022	Fort Monroe Area/Pier	6.5	7/12/2022	Fort Monroe Area/Pier	7	FRANK CARROLL	RELEASED W/TAG	6
Black Sea Bass	SHEPHERD, ED	9700	7/6/2022	Fort Monroe Area/Pier	6.5	8/2/2022	Fort Monroe Area/Pier	7	ED SHEPHERD	RELEASED W/TAG	27
Black Sea Bass	SHEPHERD, ED	9700	7/6/2022	Fort Monroe Area/Pier	6.5	8/5/2022	Fort Monroe Area/Pier	7	FRANK CARROLL	RELEASED W/TAG	30
Black Sea Bass	SHEPHERD, ED	9700	7/6/2022	Fort Monroe Area/Pier	6.5	8/22/2022	Fort Monroe Area/Pier	7	ED SHEPHERD	RELEASED W/TAG	47
Black Sea Bass	SHEPHERD, ED	9700	7/6/2022	Fort Monroe Area/Pier	6.5	8/31/2022	Fort Monroe Area/Pier	7	ED SHEPHERD	RELEASED W/TAG	56
Black Sea Bass	SHEPHERD, ED	9702	7/6/2022	Fort Monroe Area/Pier	6.5	7/7/2022	Fort Monroe Area/Pier	6.5	FRANK CARROLL	RELEASED W/TAG	1
Black Sea Bass	SHEPHERD, ED	9702	7/6/2022	Fort Monroe Area/Pier	6.5	7/11/2022	Fort Monroe Area/Pier	6.5	ED SHEPHERD	RELEASED W/TAG	5
Black Sea Bass	SHEPHERD, ED	9702	7/6/2022	Fort Monroe Area/Pier	6.5	7/26/2022	Fort Monroe Area/Pier	6.5	ED SHEPHERD	RELEASED W/TAG	20
Black Sea Bass	SHEPHERD, ED	9707	7/6/2022	Fort Monroe Area/Pier	6.5	9/23/2022	Fort Monroe Area/Pier	7	ED SHEPHERD	RELEASED W/TAG	79
Black Sea Bass	SHEPHERD, ED	9708	7/6/2022	Fort Monroe Area/Pier	6.5	7/19/2022	Fort Monroe Area/Pier	6.5	ED SHEPHERD	RELEASED W/TAG	13
Black Sea Bass	SHEPHERD, ED	9708	7/6/2022	Fort Monroe Area/Pier	6.5	7/22/2022	Fort Monroe Area/Pier	6.5	ED SHEPHERD	RELEASED W/TAG	16
Black Sea Bass	SHEPHERD, ED	9708	7/6/2022	Fort Monroe Area/Pier	6.5	7/23/2022	Fort Monroe Area/Pier	6.5	ED SHEPHERD	RELEASED W/TAG	17
Black Sea Bass	SHEPHERD, ED	9714	7/7/2022	Fort Monroe Area/Pier	6.5	7/19/2022	Fort Monroe Area/Pier	6.5	FRANK CARROLL	RELEASED W/TAG	12
Black Sea Bass	SHEPHERD, ED	9716	7/7/2022	Fort Monroe Area/Pier	6.5	7/28/2022	Fort Monroe Area/Pier	7	ED SHEPHERD	RELEASED W/TAG	21
Black Sea Bass	SHEPHERD, ED	9716	7/7/2022	Fort Monroe Area/Pier	6.5	8/16/2022	Fort Monroe Area/Pier	8	EMMA CARROLL	RELEASED W/TAG	40
Black Sea Bass	SHEPHERD, ED	9716	7/7/2022	Fort Monroe Area/Pier	6.5	9/4/2022	Fort Monroe Area/Pier	7.5	ED SHEPHERD	RELEASED W/TAG	59
Black Sea Bass	SHEPHERD, ED	9719	7/7/2022	Fort Monroe Area/Pier	6.5	7/25/2022	Fort Monroe Area/Pier	6.5	ED SHEPHERD	RELEASED W/TAG	18
Black Sea Bass	SHEPHERD, ED	9720	7/7/2022	Fort Monroe Area/Pier	7	7/21/2022	Fort Monroe Area/Pier	7	ED SHEPHERD	RELEASED W/TAG	14
Black Sea Bass	SHEPHERD, ED	9724	7/8/2022	Fort Monroe Area/Pier	6.5	8/14/2022	Fort Monroe Area/Pier	6.5	RICHARD WILLIAMS	RELEASED W/TAG	37
Black Sea Bass	SHEPHERD, ED	9724	7/8/2022	Fort Monroe Area/Pier	6.5	8/31/2022	Fort Monroe Area/Pier	7.5	ED SHEPHERD	RELEASED W/TAG	54
Black Sea Bass	SHEPHERD, ED	9724	7/8/2022	Fort Monroe Area/Pier	6.5	9/6/2022	Fort Monroe Area/Pier	7.5	ED SHEPHERD	RELEASED W/TAG	60
Black Sea Bass	SHEPHERD, ED	9724	7/8/2022	Fort Monroe Area/Pier	6.5	9/22/2022	Fort Monroe Area/Pier	8.5	ED SHEPHERD	RELEASED W/TAG	76
Black Sea Bass	SHEPHERD, ED	9732	7/9/2022	Fort Monroe Area/Pier	6.5	7/11/2022	Fort Monroe Area/Pier	5	MATTHEW BROWN	RELEASED W/TAG	2
Black Sea Bass	SHEPHERD, ED	9734	7/9/2022	Fort Monroe Area/Pier	6.5	7/21/2022	Fort Monroe Area/Pier	6.5	TOM KUNISKY	RELEASED W/TAG	12
Black Sea Bass	SHEPHERD, ED	9735	7/9/2022	Fort Monroe Area/Pier	6.5	7/23/2022	Fort Monroe Area/Pier	6.5	ED SHEPHERD	RELEASED W/TAG	14
Black Sea Bass	SHEPHERD, ED	9737	7/9/2022	Fort Monroe Area/Pier	6.5	7/25/2022	Fort Monroe Area/Pier	6.5	ED SHEPHERD	RELEASED W/TAG	16
Black Sea Bass	SHEPHERD, ED	9738	7/9/2022	Fort Monroe Area/Pier	6.5	8/7/2022	Fort Monroe Area/Pier	7	ED SHEPHERD	RELEASED W/TAG	29
Black Sea Bass	SHEPHERD, ED	9744	7/9/2022	Fort Monroe Area/Pier	6.5	7/19/2022	Fort Monroe Area/Pier	6.5	ED SHEPHERD	RELEASED W/TAG	10
Black Sea Bass	SHEPHERD, ED	9748	7/10/2022	Gloucester Point Fishing Pier	6.5	7/16/2022	Gloucester Point Fishing Pier	6	JOCKEE LEWIS	RELEASED W/TAG	6
Black Sea Bass	SHEPHERD, ED	9751	7/11/2022	Fort Monroe Area/Pier	6.5	7/19/2022	Fort Monroe Area/Pier	6.5	FRANK CARROLL	RELEASED W/TAG	8
Black Sea Bass	SHEPHERD, ED	9751	7/11/2022	Fort Monroe Area/Pier	6.5	7/31/2022	Fort Monroe Area/Pier	5.75	CAITLIN LEWIS	RELEASED W/OUT TAG	20
Black Sea Bass	SHEPHERD, ED	9753	7/11/2022	Fort Monroe Area/Pier	6.5	7/19/2022	Fort Monroe Area/Pier	6.5	FRANK CARROLL	RELEASED W/TAG	8

TagSpecies	Tagger	TagNo	TagDate	TagLocation	TagLgth	RecapDate	RecapLocation	RecapLgth	RecapAngler	RecapFishFate	DaysOut
Black Sea Bass	SHEPHERD, ED	9759	7/11/2022	Fort Monroe Area/Pier	6.5	8/4/2022	Fort Monroe Area/Pier	6.5	ED SHEPHERD	RELEASED W/TAG	24
Black Sea Bass	SHEPHERD, ED	9760	7/11/2022	Fort Monroe Area/Pier	6.5	8/16/2022	Fort Monroe Area/Pier	7	ED SHEPHERD	RELEASED W/TAG	36
Black Sea Bass	SHEPHERD, ED	9760	7/11/2022	Fort Monroe Area/Pier	6.5	8/17/2022	Fort Monroe Area/Pier	7	ED SHEPHERD	RELEASED W/TAG	37
Black Sea Bass	SHEPHERD, ED	9761	7/11/2022	Fort Monroe Area/Pier	6.5	7/28/2022	Fort Monroe Area/Pier	6.5	ED SHEPHERD	RELEASED W/TAG	17
Black Sea Bass	SHEPHERD, ED	9761	7/11/2022	Fort Monroe Area/Pier	6.5	8/19/2022	Fort Monroe Area/Pier	7	ED SHEPHERD	RELEASED W/TAG	39
Black Sea Bass	SHEPHERD, ED	9761	7/11/2022	Fort Monroe Area/Pier	6.5	9/2/2022	Fort Monroe Area/Pier	7.5	ED SHEPHERD	RELEASED W/TAG	53
Black Sea Bass	SHEPHERD, ED	9762	7/11/2022	Fort Monroe Area/Pier	6.5	7/29/2022	Fort Monroe Area/Pier	6.5	ED SHEPHERD	RELEASED W/TAG	18
Black Sea Bass	SHEPHERD, ED	9763	7/11/2022	Fort Monroe Area/Pier	6.5	9/8/2022	Fort Monroe Area/Pier	7.5	ED SHEPHERD	RELEASED W/TAG	59
Black Sea Bass	SHEPHERD, ED	9764	7/11/2022	Fort Monroe Area/Pier	6.5	7/26/2022	Fort Monroe Area/Pier	6.5	ED SHEPHERD	RELEASED W/TAG	15
Black Sea Bass	SHEPHERD, ED	9764	7/11/2022	Fort Monroe Area/Pier	6.5	8/9/2022	Fort Monroe Area/Pier	6.5	ED SHEPHERD	RELEASED W/TAG	29
Black Sea Bass	SHEPHERD, ED	9764	7/11/2022	Fort Monroe Area/Pier	6.5	9/13/2022	Fort Monroe Area/Pier	7	ED SHEPHERD	RELEASED W/TAG	64
Black Sea Bass	SHEPHERD, ED	9766	7/12/2022	Fort Monroe Area/Pier	6.5	7/18/2022	Fort Monroe Area/Pier	6.5	BRADLEY COLE	RELEASED W/TAG	6
Black Sea Bass	SHEPHERD, ED	9766	7/12/2022	Fort Monroe Area/Pier	6.5	7/21/2022	Fort Monroe Area/Pier	6.5	DONNA KUNISKY	RELEASED W/TAG	9
Black Sea Bass	SHEPHERD, ED	9766	7/12/2022	Fort Monroe Area/Pier	6.5	7/22/2022	Fort Monroe Area/Pier	6.5	ROBIN BROCK	RELEASED W/TAG	10
Black Sea Bass	SHEPHERD, ED	9766	7/12/2022	Fort Monroe Area/Pier	6.5	7/23/2022	Fort Monroe Area/Pier	6.5	ED SHEPHERD	RELEASED W/TAG	11
Black Sea Bass	SHEPHERD, ED	9766	7/12/2022	Fort Monroe Area/Pier	6.5	7/27/2022	Fort Monroe Area/Pier	6.5	FRANK CARROLL	RELEASED W/TAG	15
Black Sea Bass	SHEPHERD, ED	9780	7/13/2022	Gloucester Point Fishing Pier	6.5	8/8/2022	Gloucester Point Fishing Pier	7	ED SHEPHERD	RELEASED W/TAG	26
Black Sea Bass	SHEPHERD, ED	9823	7/17/2022	Gloucester Point Fishing Pier	6.5	8/6/2022	Gloucester Point Fishing Pier	4	RUBY HILARIO	RELEASED W/TAG	20
Black Sea Bass	SHEPHERD, ED	9824	7/17/2022	Gloucester Point Fishing Pier	6.5	7/31/2022	Gloucester Point Fishing Pier	8	MAKAYLA SHANHOLTZ	RELEASED W/OUT TAG	14
Black Sea Bass	SHEPHERD, ED	9833	7/18/2022	Gloucester Point Fishing Pier	6.5	7/20/2022	Gloucester Point Fishing Pier	7	RILEY DIPPING	RELEASED W/TAG	2
Black Sea Bass	SHEPHERD, ED	9835	7/18/2022	Gloucester Point Fishing Pier	6.5	8/19/2022	Gloucester Point Fishing Pier	6.5	SEDRIC SUNTILA	RELEASED W/TAG	32
Black Sea Bass	SHEPHERD, ED	9844	7/19/2022	Fort Monroe Area/Pier	6.5	8/1/2022	Fort Monroe Area/Pier	6.5	ED SHEPHERD	RELEASED W/TAG	13
Black Sea Bass	SHEPHERD, ED	9847	7/19/2022	Fort Monroe Area/Pier	6.5	7/21/2022	Fort Monroe Area/Pier	6.5	ED SHEPHERD	RELEASED W/TAG	2
Black Sea Bass	SHEPHERD, ED	9847	7/19/2022	Fort Monroe Area/Pier	6.5	7/22/2022	Fort Monroe Area/Pier	6.5	JENNIFER WILLIAMS	RELEASED W/TAG	3
Black Sea Bass	SHEPHERD, ED	9847	7/19/2022	Fort Monroe Area/Pier	6.5	7/23/2022	Fort Monroe Area/Pier	6.5	ED SHEPHERD	RELEASED W/TAG	4
Black Sea Bass	SHEPHERD, ED	9847	7/19/2022	Fort Monroe Area/Pier	6.5	7/27/2022	Fort Monroe Area/Pier	6.5	FRANK CARROLL	RELEASED W/TAG	8
Black Sea Bass	SHEPHERD, ED	9847	7/19/2022	Fort Monroe Area/Pier	6.5	7/29/2022	Fort Monroe Area/Pier	6.5	FRANK CARROLL	RELEASED W/TAG	10
Black Sea Bass	SHEPHERD, ED	9847	7/19/2022	Fort Monroe Area/Pier	6.5	8/25/2022	Fort Monroe Area/Pier	6.5	ED SHEPHERD	RELEASED W/TAG	37
Black Sea Bass	SHEPHERD, ED	9849	7/19/2022	Fort Monroe Area/Pier	6.5	8/16/2022	Fort Monroe Area/Pier	7	ED SHEPHERD	RELEASED W/TAG	28
Black Sea Bass	SHEPHERD, ED	9850	7/19/2022	Fort Monroe Area/Pier	7	7/23/2022	Fort Monroe Area/Pier	7	ED SHEPHERD	RELEASED W/TAG	4
Black Sea Bass	SHEPHERD, ED	9850	7/19/2022	Fort Monroe Area/Pier	7	8/22/2022	Fort Monroe Area/Pier	8.5	ED SHEPHERD	RELEASED W/TAG	34
Black Sea Bass	SHEPHERD, ED	9850	7/19/2022	Fort Monroe Area/Pier	7	9/14/2022	Fort Monroe Area/Pier	8	ED SHEPHERD	RELEASED W/TAG	57
Black Sea Bass	SHEPHERD, ED	9883	7/21/2022	Fort Monroe Area/Pier	6.5	8/3/2022	Fort Monroe Area/Pier	6.5	ED SHEPHERD	RELEASED W/TAG	13
Black Sea Bass	SHEPHERD, ED	9883	7/21/2022	Fort Monroe Area/Pier	6.5	9/13/2022	Fort Monroe Area/Pier	7	ED SHEPHERD	RELEASED W/TAG	54
Black Sea Bass	SHEPHERD, ED	9884	7/21/2022	Fort Monroe Area/Pier	6.5	9/1/2022	Fort Monroe Area/Pier	7	ED SHEPHERD	RELEASED W/TAG	42
Black Sea Bass	SHEPHERD, ED	9885	7/21/2022	Fort Monroe Area/Pier	6.5	7/29/2022	Fort Monroe Area/Pier	6.5	ED SHEPHERD	RELEASED W/TAG	8
Black Sea Bass	SHEPHERD, ED	9885	7/21/2022	Fort Monroe Area/Pier	6.5	8/15/2022	Fort Monroe Area/Pier	6.5	ED SHEPHERD	RELEASED W/TAG	25
Black Sea Bass	SHEPHERD, ED	9885	7/21/2022	Fort Monroe Area/Pier	6.5	9/5/2022	Fort Monroe Area/Pier	7	ED SHEPHERD	RELEASED W/TAG	46
Black Sea Bass	SHEPHERD, ED	9892	7/22/2022	Fort Monroe Area/Pier	6.5	7/25/2022	Fort Monroe Area/Pier	6.5	ED SHEPHERD	RELEASED W/TAG	3
Black Sea Bass	SHEPHERD, ED	9892	7/22/2022	Fort Monroe Area/Pier	6.5	7/26/2022	Fort Monroe Area/Pier	6.5	FRANK CARROLL	RELEASED W/TAG	4
Black Sea Bass	SHEPHERD, ED	9893	7/22/2022	Fort Monroe Area/Pier	6.5	8/6/2022	Fort Monroe Area/Pier	6.5	ED SHEPHERD	RELEASED W/TAG	15

TagSpecies	Tagger	TagNo	TagDate	TagLocation	TagLgth	RecapDate	RecapLocation	RecapLgth	RecapAngler	RecapFishFate	DaysOut
Black Sea Bass	SHEPHERD, ED	9908	7/23/2022	Fort Monroe Area/Pier	6.5	8/9/2022	Fort Monroe Area/Pier	6.5	ED SHEPHERD	RELEASED W/TAG	17
Black Sea Bass	SHEPHERD, ED	9909	7/23/2022	Fort Monroe Area/Pier	6.5	8/1/2022	Fort Monroe Area/Pier	6.5	ED SHEPHERD	RELEASED W/TAG	9
Black Sea Bass	SHEPHERD, ED	9909	7/23/2022	Fort Monroe Area/Pier	6.5	8/4/2022	Fort Monroe Area/Pier	6.5	FRANK CARROLL	RELEASED W/TAG	12
Black Sea Bass	SHEPHERD, ED	9916	7/23/2022	Fort Monroe Area/Pier	6.5	7/27/2022	Fort Monroe Area/Pier	6.5	ED SHEPHERD	RELEASED W/TAG	4
Black Sea Bass	SHEPHERD, ED	9920	7/24/2022	Fort Monroe Area/Pier	6.5	7/26/2022	Fort Monroe Area/Pier	6.5	ED SHEPHERD	RELEASED W/TAG	2
Black Sea Bass	SHEPHERD, ED	9930	7/24/2022	Fort Monroe Area/Pier	6.5	8/19/2022	Fort Monroe Area/Pier	6.5	ED SHEPHERD	RELEASED W/TAG	26
Black Sea Bass	SHEPHERD, ED	9932	7/24/2022	Fort Monroe Area/Pier	6.5	8/25/2022	Fort Monroe Area/Pier	7	ED SHEPHERD	RELEASED W/TAG	32
Black Sea Bass	SHEPHERD, ED	9932	7/24/2022	Fort Monroe Area/Pier	6.5	9/7/2022	Fort Monroe Area/Pier	7.5	ED SHEPHERD	RELEASED W/TAG	45
Black Sea Bass	SHEPHERD, ED	9932	7/24/2022	Fort Monroe Area/Pier	6.5	9/15/2022	Fort Monroe Area/Pier	7	ED SHEPHERD	RELEASED W/TAG	53
Black Sea Bass	SHEPHERD, ED	9934	7/25/2022	Fort Monroe Area/Pier	6.5	9/28/2022	Fort Monroe Area/Pier	8.25	LUCILLE BARRETT	RELEASED W/TAG	65
Black Sea Bass	SHEPHERD, ED	9935	7/25/2022	Fort Monroe Area/Pier	6.5	8/14/2022	Fort Monroe Area/Pier	6.5	RICHARD WILLIAMS	RELEASED W/TAG	20
Black Sea Bass	SHEPHERD, ED	9935	7/25/2022	Fort Monroe Area/Pier	6.5	8/22/2022	Fort Monroe Area/Pier	6.5	ED SHEPHERD	RELEASED W/TAG	28
Black Sea Bass	SHEPHERD, ED	9935	7/25/2022	Fort Monroe Area/Pier	6.5	9/10/2022	Fort Monroe Area/Pier	7	ED SHEPHERD	RELEASED W/TAG	47
Black Sea Bass	SHEPHERD, ED	9948	7/26/2022	Fort Monroe Area/Pier	6.5	7/27/2022	Fort Monroe Area/Pier	6.5	ED SHEPHERD	RELEASED W/TAG	1
Black Sea Bass	SHEPHERD, ED	9948	7/26/2022	Fort Monroe Area/Pier	6.5	7/28/2022	Fort Monroe Area/Pier	6.5	ED SHEPHERD	RELEASED W/TAG	2
Black Sea Bass	SHEPHERD, ED	9948	7/26/2022	Fort Monroe Area/Pier	6.5	7/31/2022	Fort Monroe Area/Pier	4	STEVE BRYANT	RELEASED W/TAG	5
Black Sea Bass	SHEPHERD, ED	9949	7/26/2022	Fort Monroe Area/Pier	6.5	8/14/2022	Fort Monroe Area/Pier	6.5	ED SHEPHERD	RELEASED W/TAG	19
Black Sea Bass	SHEPHERD, ED	9949	7/26/2022	Fort Monroe Area/Pier	6.5	8/17/2022	Fort Monroe Area/Pier	6.5	FRANK CARROLL	RELEASED W/TAG	22
Black Sea Bass	SHEPHERD, ED	9955	7/26/2022	Fort Monroe Area/Pier	6.5	8/22/2022	Fort Monroe Area/Pier	7	ED SHEPHERD	RELEASED W/TAG	27
Black Sea Bass	SHEPHERD, ED	9958	7/26/2022	Fort Monroe Area/Pier	6.5	8/19/2022	Fort Monroe Area/Pier	6.5	ED SHEPHERD	RELEASED W/TAG	24
Black Sea Bass	SHEPHERD, ED	9959	7/27/2022	Fort Monroe Area/Pier	6.5	8/14/2022	Fort Monroe Area/Pier	6.5	ED SHEPHERD	RELEASED W/TAG	18
Black Sea Bass	SHEPHERD, ED	9959	7/27/2022	Fort Monroe Area/Pier	6.5	8/26/2022	Fort Monroe Area/Pier	6.5	ED SHEPHERD	RELEASED W/TAG	30
Black Sea Bass	SHEPHERD, ED	9962	7/27/2022	Fort Monroe Area/Pier	6.5	8/9/2022	Fort Monroe Area/Pier	4.5	CHARLES WIGGINS	RELEASED W/TAG	13
Black Sea Bass	SHEPHERD, ED	9963	7/27/2022	Fort Monroe Area/Pier	6.5	8/31/2022	Fort Monroe Area/Pier	7	FRANK CARROLL	RELEASED W/TAG	35
Black Sea Bass	SHEPHERD, ED	9963	7/27/2022	Fort Monroe Area/Pier	6.5	9/20/2022	Fort Monroe Area/Pier	8	FRANK CARROLL	RELEASED W/TAG	55
Black Sea Bass	SHEPHERD, ED	9964	7/27/2022	Fort Monroe Area/Pier	6.5	8/24/2022	Fort Monroe Area/Pier	5.75	CAITLIN LEWIS	RELEASED W/TAG	28
Black Sea Bass	SHEPHERD, ED	9965	7/27/2022	Fort Monroe Area/Pier	6.5	7/29/2022	Fort Monroe Area/Pier	7	FRANK CARROLL	RELEASED W/TAG	2
Black Sea Bass	SHEPHERD, ED	9965	7/27/2022	Fort Monroe Area/Pier	6.5	8/1/2022	Fort Monroe Area/Pier	6.5	ED SHEPHERD	RELEASED W/TAG	5
Black Sea Bass	SHEPHERD, ED	9965	7/27/2022	Fort Monroe Area/Pier	6.5	8/6/2022	Fort Monroe Area/Pier	6	JOHA	RELEASED W/OUT TAG	10
Black Sea Bass	SHEPHERD, ED	9965	7/27/2022	Fort Monroe Area/Pier	6.5	8/26/2022	Fort Monroe Area/Pier	7	ED SHEPHERD	RELEASED W/TAG	30
Black Sea Bass	SHEPHERD, ED	9967	7/27/2022	Fort Monroe Area/Pier	6.5	8/5/2022	Fort Monroe Area/Pier	6.5	FRANK CARROLL	RELEASED W/TAG	9
Black Sea Bass	SHEPHERD, ED	9984	7/28/2022	Fort Monroe Area/Pier	6.5	7/29/2022	Fort Monroe Area/Pier	6.5	FRANK CARROLL	RELEASED W/TAG	1
Black Sea Bass	SHEPHERD, ED	9986	7/28/2022	Fort Monroe Area/Pier	6.5	8/21/2022	Fort Monroe Area/Pier	7	ED SHEPHERD	RELEASED W/TAG	24
Black Sea Bass	SHEPHERD, ED	9986	7/28/2022	Fort Monroe Area/Pier	6.5	8/23/2022	Fort Monroe Area/Pier	7.5	ED SHEPHERD	RELEASED W/TAG	26
Black Sea Bass	GLADYSIEWICZ, DAVID	5254	12/21/2021	Unknwed Wrk/structure off Chincoteague	12	8/11/2022	Ocean City Inlet, MD	13.5	ISAAC YOUNGS	KILLED	233
Black Sea Bass	GLADYSIEWICZ, DAVID	5330	4/15/2022	Monroe Wreck	14	6/1/2022	Monroe Wreck	14	NITA LARGE	KILLED	47
Black Sea Bass	GLADYSIEWICZ, DAVID	5333	4/15/2022	Monroe Wreck	14	6/29/2022	Wachapreague Channel	14	JEFFREY BURNS	KILLED	75
Black Sea Bass	GLADYSIEWICZ, DAVID	5334	4/15/2022	Monroe Wreck	16	4/22/2022	Monroe Wreck	16.25	STEVE SAUBLE	RELEASED W/OUT TAG	7
Black Sea Bass	GLADYSIEWICZ, DAVID	5336	4/15/2022	Monroe Wreck	14.25	5/17/2022	Monroe Wreck	14.5	FRANK LARGE	KILLED	32
Black Sea Bass	GLADYSIEWICZ, DAVID	5337	4/15/2022	Monroe Wreck	14.5	5/22/2022	Off Wachapreague, Ocean waters	15.5	BRADY KILGORE	KILLED	37
Black Sea Bass	GLADYSIEWICZ, DAVID	5338	4/15/2022	Monroe Wreck	14.5	5/15/2022	Monroe Wreck	16.75	ANITA LARGE	KILLED	30

TagSpecies	Tagger	TagNo	TagDate	TagLocation	TagLgth	RecapDate	RecapLocation	RecapLgth	RecapAngler	RecapFishFate	DaysOut
Black Sea Bass	DOZIER, LAURIE	5739	6/24/2022	Chesapeake Light Tower	10	8/21/2022	Chesp. Light Tower Reef	11	GRANT HASTY	RELEASED W/OUT TAG	58
Black Sea Bass	DOZIER, LAURIE	5740	6/24/2022	Chesapeake Light Tower	9	9/18/2022	Chesapeake Light Tower	12.5	TODD STEINHARDT	KILLED	86
Black Sea Bass	DOZIER, LAURIE	5749	7/2/2022	Eliza Rvr- Eastern Branch	11	9/24/2022	Eliza Rvr- Eastern Branch	11	NATHAN WILLIAMS	RELEASED W/TAG	84
Black Sea Bass	PEREZ, ALEX & A.J	5825	4/22/2022	Tiger Wreck	10	12/5/2022	Tiger Wreck	14.75	NOLAN HOULIHAN	KILLED	227
Black Sea Bass	PEREZ, ALEX & A.J	5833	4/22/2022	Tiger Wreck	10	6/20/2022	Rudee Inlet	12	DALE COLEMAN	RELEASED W/OUT TAG	59
Black Sea Bass	PEREZ, ALEX & A.J	5834	4/22/2022	Tiger Wreck	10.5	6/26/2022	Tiger Wreck	11.5	JOHN GARNETT	RELEASED W/TAG	65
Black Sea Bass	PEREZ, ALEX & A.J	5834	4/22/2022	Tiger Wreck	10.5	8/24/2022	Tiger Wreck	12	CHRIS STOPYRA	RELEASED W/TAG	124
Black Sea Bass	PEREZ, ALEX & A.J	5843	4/22/2022	Tiger Wreck	10	6/24/2022	Unidentified Wrk,Off Va. Bch, midshore	11	KEVIN BLAKE	RELEASED W/OUT TAG	63
Black Sea Bass	TURNAGE, SUSAN	6320	7/17/2022	Chesp.Bay Bridge Tunnel	11.5	9/17/2022	Chesp.Bay Bridge Tunnel	12	DENNIS ADAMS	RELEASED W/OUT TAG	62
Black Sea Bass	TURNAGE, SUSAN	6334	8/18/2022	Chesp.Bay Bridge Tunnel	12.5	8/23/2022	CBBT, 4th Island	12.25	STEPHEN SMITH	RELEASED W/TAG	5
Black Sea Bass	TURNAGE, SUSAN	6335	8/18/2022	Chesp.Bay Bridge Tunnel	12.25	9/17/2022	Chesp.Bay Bridge Tunnel	11	JACOB ADAMS	RELEASED W/OUT TAG	30
Black Sea Bass	BRANSOM, WILL	6422	4/22/2022	4A Buoy Drydock Wreck	11	5/15/2022	4A Buoy Drydock Wreck	15.5	STEPHEN RUDIGER	KILLED	23
Black Sea Bass	BRANSOM, WILL	6428	4/22/2022	4A Buoy Drydock Wreck	15.5	5/29/2022	4A Buoy Drydock Wreck	16	STEVEN BRADLEY	KILLED	37
Black Sea Bass	BRANSOM, WILL	6429	4/22/2022	4A Buoy Drydock Wreck	14.5	5/15/2022	Bluefish Rock	15	ANTHONY SONNACCHIO	KILLED	23
Black Sea Bass	BRANSOM, WILL	6431	4/22/2022	4A Buoy Drydock Wreck	15	5/15/2022	Bluefish Rock	15.5	ANTHONY SONNACCHIO	KILLED	23
Black Sea Bass	BRANSOM, WILL	6432	4/22/2022	4A Buoy Drydock Wreck	10	6/1/2022	4A Buoy Drydock Wreck	12	MIKE WILLS	RELEASED W/OUT TAG	40
Black Sea Bass	LEWIS, BRYAN	7447	8/27/2022	Concrete Ships at Kiptopeake	8	9/21/2022	Concrete Ships at Kiptopeake	9	JOHN SAUNDERS	RELEASED W/TAG	25
Black Sea Bass	SICHLING, AUSTIN	9527	5/1/2022	Powell Wreck	18	5/20/2022	Off Wachapreague, Ocean waters	18.75	JOSEPH BRYANT	KILLED	19
Black Sea Bass	PRUTSMAN, CASHIN	9676	4/16/2022	Tiger Wreck	15	4/30/2022	Tiger Wreck	14.5	KEN NEILL	RELEASED W/TAG	14
Black Sea Bass	PRUTSMAN, CASHIN	9676	4/16/2022	Tiger Wreck	15	5/19/2022	Off Va. Beach,midshore waters	13.5	JULIA MARSHALL	KILLED	33
Black Sea Bass	MEEHAN, WEST	0366	5/15/2022	Triangle Wreck	11	7/23/2022	Luchenbach Wreck	11	ROBERT OBERMEYER	RELEASED W/TAG	69
Black Sea Bass	MEEHAN, WEST	0372	5/15/2022	Triangle Wreck	12	10/10/2022	Triangle Wreck	14	RYAN HYSLOP	KILLED	148
Black Sea Bass	GLADYSIEWICZ, DAVID	0574	4/21/2022	USS Bone Wrk, off Chincoteague	13	5/15/2022	USS Bone Wrk, off Chincoteague	14.5	JED MESSINGER	KILLED	24
Black Sea Bass	GLADYSIEWICZ, DAVID	0614	4/30/2022	Unknowed Wrk/structure off Chincoteague	11	6/1/2022	Unknowed Wrk/structure off Chincoteague	11.5	ROBERT SPARKS	RELEASED W/TAG	32
Black Sea Bass	GLADYSIEWICZ, DAVID	1013	5/15/2022	Unknowed Wrk/structure off Chincoteague	12.5	6/15/2022	Ammo Wreck	13	JIM MCNALLY	KILLED	31
Black Sea Bass	GLADYSIEWICZ, DAVID	1017	5/15/2022	Unknowed Wrk/structure off Chincoteague	12.5	6/15/2022	Unknowed Wrk/structure off Chincoteague	12	TONY TURRISI	KILLED	31
Black Sea Bass	GLADYSIEWICZ, DAVID	1028	5/15/2022	Unknowed Wrk/structure off Chincoteague	12	11/22/2022	Unknowed Wrk/structure off Chincoteague	13	DAVID GLADYSIEWICZ	KILLED	191
Black Sea Bass	GLADYSIEWICZ, DAVID	1035	5/15/2022	Unknowed Wrk/structure off Chincoteague	13.75	5/30/2022	Off Chincoteague, ocean waters	14.5	MICHAEL HASIUK	KILLED	15
Black Sea Bass	GLADYSIEWICZ, DAVID	1058	6/15/2022	Unknowed Wrk/structure off Chincoteague	11	7/31/2022	Blackfish Banks/Reef	13	BRIAN WHITE	KILLED	46
Black Sea Bass	GLADYSIEWICZ, DAVID	1060	6/15/2022	Unknowed Wrk/structure off Chincoteague	11	11/22/2022	Unknowed Wrk/structure off Chincoteague	12	DAVID GLADYSIEWICZ	RELEASED W/TAG	160
Black Sea Bass	GLADYSIEWICZ, DAVID	1099	6/25/2022	Unknowed Wrk/structure off Chincoteague	12	7/30/2022	Merida Wreck	12.5	OLIVIA GARLITZ	RELEASED W/OUT TAG	35
Black Sea Bass	GLADYSIEWICZ, DAVID	1099	6/25/2022	Unknowed Wrk/structure off Chincoteague	12	11/22/2022	Unknowed Wrk/structure off Chincoteague	12.5	DAVID GLADYSIEWICZ	RELEASED W/TAG	150
Black Sea Bass	CLAYTOR, NICK	1401	5/17/2022	Triangle Wreck	15	10/15/2022	Rudee Inlet Sea Buoy	14	BRUMMITT CAMERON	KILLED	151
Black Sea Bass	GLADYSIEWICZ, DAVID	1467	6/1/2022	Unknowed Wrk/structure off Chincoteague	13	9/3/2022	Parking Lot, off Chintoteague	13.5	EVAN HOHREIN	KILLED	94
Black Sea Bass	GLADYSIEWICZ, DAVID	1484	6/1/2022	Unknowed Wrk/structure off Chincoteague	13	7/30/2022	Ammo Wreck	14	PATRICK KIMBLE	KILLED	59
Black Sea Bass	GLADYSIEWICZ, DAVID	1490	6/1/2022	Unknowed Wrk/structure off Chincoteague	12.5	8/20/2022	Chincoteague offshore waters	12	TROY AIKEY	RELEASED W/TAG	80
Black Sea Bass	GLADYSIEWICZ, DAVID	1494	6/1/2022	Blackfish Banks/Reef	13	6/21/2022	Unknowed Wrk/structure off Chincoteague	13	DAVID GLADYSIEWICZ	KILLED	20
Black Sea Bass	GLADYSIEWICZ, DAVID	1495	6/1/2022	Blackfish Banks/Reef	11.5	7/15/2022	Blackfish Banks/Reef	11.75	JOSEPH TOMACHKO	RELEASED W/OUT TAG	44
Black Sea Bass	GLADYSIEWICZ, DAVID	1505	6/25/2022	Ammo Wreck	12.5	8/3/2022	Chincoteague offshore waters	14	JACOB LUCAS	RELEASED W/TAG	39
Black Sea Bass	GLADYSIEWICZ, DAVID	1522	7/12/2022	Chincoteague Channel	6	7/23/2022	Chincoteague Inlet	6.5	JAMES BRADY	RELEASED W/TAG	11
Black Sea Bass	GLADYSIEWICZ, DAVID	1522	7/12/2022	Chincoteague Channel	6	8/20/2022	Chincoteague Bay	6	JASE RYDER	RELEASED W/TAG	39

TagSpecies	Tagger	TagNo	TagDate	TagLocation	TagLgth	RecapDate	RecapLocation	RecapLgth	RecapAngler	RecapFishFate	DaysOut
Black Sea Bass	HARRAH, BEN	1913	6/25/2022	CBBT, 3rd Island	11	7/11/2022	Chesp.Bay Bridge Tunnel	11	JUSTIN WORLEY	RELEASED W/OUT TAG	16
Black Sea Bass	HARRAH, BEN	1914	6/25/2022	CBBT, 3rd Island	10.5	7/8/2022	CBBT, 4th Island	10	CHANDA PHAT	RELEASED W/OUT TAG	13
Black Sea Bass	RHODES, MICHAEL	2165	9/18/2022	Concrete Ships at Kiptopeake	9.5	10/31/2022	Chesp.Bay Bridge Tunnel	12	ROY DEESE	RELEASED W/TAG	43
Black Sea Bass	<b>RHODES, MICHAEL</b>	<b>2167</b>	<b>9/18/2022</b>	<b>Concrete Ships at Kiptopeake</b>	<b>9.5</b>	<b>10/15/2022</b>	<b>CBBT, 3rd Island</b>	<b>9.5</b>	<b>HOLLY HARRIS</b>	<b>RELEASED W/TAG</b>	<b>27</b>
Black Sea Bass	<b>RHODES, MICHAEL</b>	<b>2167</b>	<b>9/18/2022</b>	<b>Concrete Ships at Kiptopeake</b>	<b>9.5</b>	<b>10/31/2022</b>	<b>Chesp.Bay Bridge Tunnel</b>	<b>12</b>	<b>ROY DEESE</b>	<b>RELEASED W/TAG</b>	<b>43</b>
Black Sea Bass	RHODES, MICHAEL	2168	9/18/2022	Concrete Ships at Kiptopeake	9.5	10/31/2022	Chesp.Bay Bridge Tunnel	12	ROY DEESE	RELEASED W/TAG	43
Black Sea Bass	LIMROTH, JOHN	2344	11/19/2022	CBBT, 3rd Island	8.5	11/22/2022	Chesp.Bay Bridge Tunnel	8.75	WILLIAM BLOMDAHL	RELEASED W/TAG	3
Black Sea Bass	GLADYSIEWICZ, DAVID	2701	7/28/2022	Unknwed Wrk/structure off Chincoteague	12	11/22/2022	Unknwed Wrk/structure off Chincoteague	12.5	DAVID GLADYSIEWICZ	RELEASED W/TAG	117
Black Sea Bass	GLADYSIEWICZ, DAVID	2702	7/28/2022	Unknwed Wrk/structure off Chincoteague	12	7/30/2022	Merida Wreck	12	ERICA	RELEASED W/OUT TAG	2
Black Sea Bass	GLADYSIEWICZ, DAVID	2777	8/24/2022	Chincoteague Channel	7	8/29/2022	Chincoteague Channel	6.75	DAVID GLADYSIEWICZ	RELEASED W/TAG	5
Black Sea Bass	GRIFFITH, MIKE	2899	9/3/2022	CBBT, 4th Island	8.5	9/18/2022	CBBT, 4th Island	8	ADRIAN THONGVATHSA	RELEASED W/TAG	15
Black Sea Bass	GRIFFITH, MIKE	2903	9/3/2022	CBBT, 4th Island	9	9/20/2022	CBBT, 4th Island	9.25	BILLY ILA	RELEASED W/TAG	17
Black Sea Bass	BRANSOM, WILL	3002	5/6/2022	Santore Wreck	12.75	5/21/2022	Santore Wreck	13.5	DAVID ARNOLD	KILLED	15
Black Sea Bass	<b>BRANSOM, WILL</b>	<b>3004</b>	<b>5/6/2022</b>	<b>Santore Wreck</b>	<b>10</b>	<b>5/21/2022</b>	<b>Santore Wreck</b>	<b>12</b>	<b>ALAN HARRIS</b>	<b>RELEASED W/TAG</b>	<b>15</b>
Black Sea Bass	<b>BRANSOM, WILL</b>	<b>3004</b>	<b>5/6/2022</b>	<b>Santore Wreck</b>	<b>10</b>	<b>6/2/2022</b>	<b>Santore Wreck</b>	<b>10</b>	<b>JAY HOLLOWAY</b>	<b>RELEASED W/TAG</b>	<b>27</b>
Black Sea Bass	BRANSOM, WILL	3018	6/30/2022	Off Va. Beach,midshore waters	11	7/16/2022	Off Va. Beach,midshore waters	14	ALICIA INGE	KILLED	16
Black Sea Bass	BRANSOM, WILL	3020	6/30/2022	Off Va. Beach,midshore waters	12	9/17/2022	Off Va. Beach,midshore waters	14.2	CARRIE ANN TIERNEY	KILLED	79
Black Sea Bass	BRANSOM, WILL	3022	6/30/2022	Off Va. Beach,midshore waters	12	9/18/2022	The "Reef" Area (S. of CLT)	13.5	ELIJAH SELF	KILLED	80
Black Sea Bass	BRANSOM, WILL	3023	6/30/2022	Off Va. Beach,midshore waters	12.75	7/31/2022	Off Va. Beach,midshore waters	14	ALDEN NEWCOMB	KILLED	31
Black Sea Bass	BRANSOM, WILL	3026	6/30/2022	Off Va. Beach,midshore waters	11.25	8/25/2022	Off Windmill Point	16	HEATHER CAFINI	KILLED	56
Black Sea Bass	BRANSOM, WILL	3028	6/30/2022	Off Va. Beach,midshore waters	10.75	8/25/2022	Triangle Wreck	12	SHAWN CRIDLIN	RELEASED W/TAG	56
Black Sea Bass	BRANSOM, WILL	3030	6/30/2022	Off Va. Beach,midshore waters	8	8/28/2022	Off Va. Beach,midshore waters	9	ALEX	RELEASED W/OUT TAG	59
Black Sea Bass	GLADYSIEWICZ, DAVID	3662	9/3/2022	Chincoteague Channel	8	9/13/2022	Chincoteague Channel	8	DAVID GLADYSIEWICZ	RELEASED W/TAG	10
Black Sea Bass	<b>GLADYSIEWICZ, DAVID</b>	<b>4312</b>	<b>10/7/2022</b>	<b>Chincoteague Channel</b>	<b>8.5</b>	<b>10/9/2022</b>	<b>Chincoteague Channel</b>	<b>10</b>	<b>MICHAEL RIORDAN</b>	<b>RELEASED W/TAG</b>	<b>2</b>
Black Sea Bass	<b>GLADYSIEWICZ, DAVID</b>	<b>4312</b>	<b>10/7/2022</b>	<b>Chincoteague Channel</b>	<b>8.5</b>	<b>10/24/2022</b>	<b>Chincoteague Channel</b>	<b>8.5</b>	<b>DAVID GLADYSIEWICZ</b>	<b>RELEASED W/TAG</b>	<b>17</b>
Black Sea Bass	GLADYSIEWICZ, DAVID	4315	10/7/2022	Chincoteague Channel	7	10/15/2022	Chincoteague Channel	7.5	MATTHEW BONGIORNO	RELEASED W/TAG	8
Black Sea Bass	GLADYSIEWICZ, DAVID	4321	10/8/2022	Chincoteague Channel	7.5	11/11/2022	Chincoteague Bay	7	MYLES BELOTE, JR.	RELEASED W/TAG	34
Black Sea Bass	GLADYSIEWICZ, DAVID	4326	10/8/2022	Chincoteague Channel	7	10/16/2022	Chincoteague Channel	8	RICHARD VOLZ	RELEASED W/TAG	8
Black Sea Bass	GLADYSIEWICZ, DAVID	4357	10/15/2022	Chincoteague Channel	7	10/15/2022	Chincoteague Channel	7	FREDERICK BIRSNER	RELEASED W/TAG	0
Black Sea Bass	GLADYSIEWICZ, DAVID	4360	10/15/2022	Chincoteague Channel	7.5	11/4/2022	Chincoteague Channel	6	JEFF KERN	RELEASED W/TAG	20
Black Sea Bass	GLADYSIEWICZ, DAVID	7017	10/22/2022	Chincoteague Channel	9.5	10/24/2022	Chincoteague Channel	9	KEN MARTIN	RELEASED W/TAG	2
Black Sea Bass	LIMROTH, JOHN	8394	11/22/2022	CBBT, 2nd Island	11	12/10/2022	CBBT, 3rd Island	10.5	BRIAN LOCKWOOD	RELEASED W/TAG	18
Cobia	WATKINS, BRIAN	2200	7/8/2017	York Rvr. Chl. Entrance Buoys	31	6/1/2022	Channel Wrk,Off 3rd Island	60	KADEN ZELIFF	RELEASED W/TAG	1789
Cobia	WATKINS, BRIAN	4812	6/2/2022	York Spit	32	7/23/2022	Chesp.Bay Bridge Tunnel	36	AARON FLIPPIN	RELEASED W/OUT TAG	51
Cobia	BLOW, WES	1134	9/23/2018	Bluefish Rock	29	6/24/2022	CBBT, Small Boat Channel	48.25	BUBBA HASTINGS	KILLED	1370
Cobia	WATKINS, BRIAN	9978	6/1/2017	York Rvr. Chl. Entrance Buoys	40	6/15/2022	CBBT, High Level Bridge	43	GLEN RICHARDSON	KILLED	1840
Cobia	THOMAS JR, CARLIN	0414	7/8/2017	Baltimore Channel Buoy Line	31.5	7/23/2022	CBBT, 3rd Island	46	SHAWN GREGORY	KILLED	1841
Cobia	HEAD, JORJ	0536	7/12/2017	York Spit Light, CY Buoy	31	8/18/2022	Chesp. Bay - Unspecified	45	JASON SILVERNAIL	KILLED	1863
Cobia	HEAD, JORJ	5795	6/21/2018	Poquoson Flats	29	6/7/2022	Back River Artificial Reef	41	RYAN KIM	RELEASED W/TAG	1447
Cobia	HEAD, JORJ & HAYDEN	5829	8/19/2017	Off Cape Charles	33	6/24/2022	36A Buoy (Old C-10 Buoy)	48	JACOB LOREA	RELEASED W/OUT TAG	1770
Cobia	BLOW, WES	6034	6/20/2018	York Spit	0	7/9/2022	CBBT, 3rd Island	55	WILLIAM BLOMDAHL	KILLED	1480



TagSpecies	Tagger	TagNo	TagDate	TagLocation	TagLgth	RecapDate	RecapLocation	RecapLgth	RecapAngler	RecapFishFate	DaysOut
Cobia	HEAD, JORJ & HAYDEN	6199	7/11/2018	Off Back Rvr,Grandview,Buckroe	30	7/2/2022	36A Buoy (Old C-10 Buoy)	41	WILL ALTHER	KILLED	1452
Cobia	DEMEMO, ALEX	6332	7/2/2020	Poquoson Flats	55	5/20/2022	Off Oregon Inlet	60	GEORGE WARRINER	KILLED	687
Cobia	DEMEMO, ALEX	6337	6/15/2022	Poquoson Flats	38	6/19/2022	Cape Henry Area	36	THOMAS O'HARA	RELEASED W/TAG	4
Cobia	EMBRY, T. T. M.	6386	5/27/2019	Buckroe Beach Pier	41	6/13/2022	26 Mile Hill	54	JEFF FAILLE	RELEASED W/TAG	1113
Cobia	CORBETT, JOHN	9205	6/15/2019	Baltimore Channel Buoy Line	38	7/16/2022	Chesp.Bay Bridge Tunnel	43	ALYCIA BARANOWSKI	KILLED	1127
Cobia	JARVIS, KENNETH	1226	6/1/2019	New Point Comfort	36	9/13/2022	CB Buoy Line	52	NICHOLAS FILION	KILLED	1200
Cobia	EMBRY, THOMAS & TREVOR	0206	5/22/2019	Buckroe Beach Pier	33	9/3/2022	Cape Henry Area	41	JASON GAY	KILLED	1200
Cobia	VEAL, WALLY	4829	5/21/2019	York Spit	48	5/17/2022	Off Oregon Inlet	48	ROBERT HOY	KILLED	1092
Cobia	NEILL, KEN	4897	8/28/2020	Off Sandbridge Oceanfront	43	6/30/2022	CBBT, 3rd Island	49.5	JACK LIMROTH	KILLED	671
Cobia	TEETS, LINDA	4927	7/31/2020	Mobjack Bay	29	7/18/2022	Off Montauk, NY	38	DON BALL	KILLED	717
<b>Cobia</b>	<b>JARVIS, KENNETH</b>	<b>4958</b>	<b>6/13/2021</b>	<b>Off Windmill Point</b>	<b>41.5</b>	<b>5/28/2022</b>	<b>Off North Carolina-Outer Banks</b>	<b>43</b>	<b>NOLAN MINOR</b>	<b>RELEASED W/TAG</b>	<b>349</b>
<b>Cobia</b>	<b>JARVIS, KENNETH</b>	<b>4958</b>	<b>6/13/2021</b>	<b>Off Windmill Point</b>	<b>41.5</b>	<b>5/30/2022</b>	<b>Sandbridge Surf/Back Bay Surf</b>	<b>32</b>	<b>DOUGLAS MATTOCKS</b>	<b>RELEASED W/TAG</b>	<b>351</b>
<b>Cobia</b>	<b>JARVIS, KENNETH</b>	<b>4958</b>	<b>6/13/2021</b>	<b>Off Windmill Point</b>	<b>41.5</b>	<b>8/24/2022</b>	<b>New Point Comfort</b>	<b>44</b>	<b>RICKY CALLIS</b>	<b>KILLED</b>	<b>437</b>
Cobia	TEETS, LINDA	5018	7/11/2021	Mobjack Bay	44	7/5/2022	Potomac River (lower)	44	ROBERT MUMMA	KILLED	359
Cobia	TEETS, LINDA	5020	7/11/2021	Mobjack Bay	27	7/22/2022	Kiptopeake State Park Pier	35	ZACHARY STRANG	RELEASED W/TAG	376
Cobia	WINEMAN, RICK	5039	6/6/2021	Poquoson Flats	48	7/11/2022	Chesp. Bay - Unspecified	50	STEPHEN WASHBURN	KILLED	400
Cobia	WINEMAN, RICK	5040	6/6/2021	Poquoson Flats	37	9/26/2022	Nags Head, NC	50	TOM DANIELS	KILLED	477
Cobia	WINEMAN, RICK	5042	6/6/2021	Poquoson Flats	55	5/29/2022	Cape Henry Area	48	GARRETT BUSIC	RELEASED W/TAG	357
Cobia	TEETS, LINDA	5053	6/19/2022	York River-lower, Felgates Crk	29	7/2/2022	Buckroe Beach Pier	29	DYLAN COLE	RELEASED W/TAG	13
Cobia	HEAD, JORJ & HAYDEN	5264	7/25/2019	York Rvr. Chl. Entrance Buoys	41	5/27/2022	Nags Head, NC	45	ACIDIUS FIELDS	KILLED	1037
Cobia	HEAD, JORJ & HAYDEN	5411	6/26/2020	Baltimore Channel Buoy Line	29	6/1/2022	Buckroe Beach Pier	37	JOSHUA AVERY, JR.	RELEASED W/OUT TAG	705
Cobia	HEAD, JORJ & HAYDEN	5459	6/9/2020	Goodwin Islands	41	6/25/2022	Off Cape Charles	48	JACOB DAVIS	KILLED	746
Cobia	HEAD, JORJ & HAYDEN	5460	6/10/2020	York Rvr. Chl. Entrance Buoys	35	8/28/2022	The Hump	41	BRYAN NESTOR	RELEASED W/TAG	809
Cobia	HEAD, JORJ & HAYDEN	5472	6/22/2020	CBBT, 4th Island	36	6/15/2022	36A Buoy (Old C-10 Buoy)	35	DAN BOYD	RELEASED W/TAG	723
Cobia	COON, JON	5523	6/19/2020	York Spit Light, CY Buoy	31	8/27/2022	Off Point Lookout, MD	43	CHRIS FLORIA	KILLED	799
Cobia	STOVER, CARL	9742	5/27/2019	York Rvr. Chl. Entrance Buoys	32	6/17/2022	36A Buoy (Old C-10 Buoy)	42	DEWEY WALDRON	KILLED	1117
Cobia	GRIFFITH, DAVID	1217	7/15/2019	Latimer Shoal (RN16 Buoy)	35	6/16/2022	36A Buoy (Old C-10 Buoy)	41.5	TOM TOLLEFSON	KILLED	1067
Cobia	HEAD, JORJ & HAYDEN	1284	8/31/2018	Cape Henry Area	31	6/15/2022	York Rvr. Chl. Entrance Buoys	49	STEVEN ELLIS	KILLED	1384
Cobia	BLOW, WES	1315	6/17/2021	Bluefish Rock	35	9/14/2022	CBBT, 3rd Island	43.5	TRAVIS KEMP	RELEASED W/TAG	454
Cobia	BLOW, WES	1323	6/24/2021	Bluefish Rock	33	9/10/2022	Chesp.Bay, Middle Area	44	GARY COLLINS	KILLED	443
Cobia	HEAD, JORJ & HAYDEN	1426	7/6/2019	Off Cape Charles	39	8/28/2022	CBBT, 3rd Island	45	TOM RITTER	KILLED	1149
Cobia	WATKINS, BRIAN AND TROY	6554	8/4/2019	CBBT, 4th Island	38	7/1/2022	CBBT, 3rd Island	54	KYLE GRIFFITH	KILLED	1062
Cobia	WATKINS, BRIAN AND TROY	6570	8/9/2019	Baltimore Channel Buoy Line	37	8/28/2022	Baltimore Channel Buoy Line	48.5	GEORGE PILKINGTON	KILLED	1115
Cobia	WATKINS, BRIAN AND TROY	6588	6/5/2021	Chesp. Bay - Unspecified	38	6/2/2022	Buckroe Beach Pier	41	JOHN LOUSHE	RELEASED W/OUT TAG	362
Cobia	WATKINS, BRIAN AND TROY	6616	6/16/2021	Baltimore Channel Buoy Line	42	8/27/2022	Cape Henry Area	49	SHAWN RUDNICK	KILLED	437
Cobia	WATKINS, BRIAN AND TROY	6623	6/5/2021	York Rvr. Chl. Entrance Buoys	35	6/23/2022	Dividing Crk; Off Dividing Crk	41	AMELIA GRAVES	KILLED	383
Cobia	WATKINS, BRIAN AND TROY	6624	5/23/2021	York Spit	46	9/5/2022	CBBT, 3rd Island	54	CALEB BARRS	RELEASED W/TAG	470
Cobia	HEAD, JORJ & HAYDEN	6675	6/23/2021	Goodwin Islands	34	7/7/2022	Chesp.Bay Bridge Tunnel	43	RAY DEES	KILLED	379
Cobia	WATKINS, BRIAN AND TROY	6736	5/29/2022	York Spit	56	7/29/2022	York Spit	69	HAYDEN HEAD	KILLED	61
Cobia	NEILL, KEN	6815	6/27/2021	Poquoson Flats	24	9/29/2022	Hatteras Inlet, NC	37	MICHAEL MCDONALD	KILLED	459
Cobia	GRIFFITH, DAVID	6875	7/1/2022	Off Cape Charles	44	7/29/2022	Chesp.Bay Bridge Tunnel	45	LOWELL LEITZEL	KILLED	28

TagSpecies	Tagger	TagNo	TagDate	TagLocation	TagLgth	RecapDate	RecapLocation	RecapLgth	RecapAngler	RecapFishFate	DaysOut
Cobia	LINTZENICH, MIKE	6876	7/13/2021	York Rvr. Chl. Entrance Buoys	33	9/1/2022	Back River Artificial Reef	43	HAYDEN HEAD	KILLED	415
Cobia	LINTZENICH, MIKE	6883	8/14/2021	York Spit Light, CY Buoy	39	8/13/2022	Chesp.Bay Bridge Tunnel	42	JERRY KELLY	KILLED	364
<b>Cobia</b>	<b>WINEMAN, RICK</b>	<b>6915</b>	<b>6/10/2022</b>	<b>Poquoson Flats</b>	<b>38</b>	<b>8/21/2022</b>	<b>Buckroe Beach Pier</b>	<b>39.88</b>	<b>JONATHAN ARMS</b>	<b>RELEASED W/TAG</b>	<b>72</b>
<b>Cobia</b>	<b>WINEMAN, RICK</b>	<b>6915</b>	<b>6/10/2022</b>	<b>Poquoson Flats</b>	<b>38</b>	<b>8/31/2022</b>	<b>CBBT, 3rd Island</b>	<b>40.5</b>	<b>TOM RITTER</b>	<b>RELEASED W/TAG</b>	<b>82</b>
Cobia	WATKINS, BRIAN AND TROY	7014	6/1/2022	York Spit	38	6/25/2022	CBBT, 4th Island	40	LARRY MATTOCKS	KILLED	24
Cobia	WATKINS, BRIAN AND TROY	7021	6/1/2022	York Spit	34	9/10/2022	Off Cherrystone	34	RUSSELL FARRIS	RELEASED W/TAG	101
Cobia	WATKINS, BRIAN AND TROY	7022	6/1/2022	York Spit	45	6/26/2022	36A Buoy (Old C-10 Buoy)	43	TAMMY RICHARDSON	KILLED	25
Cobia	HEAD, JORJ & HAYDEN	7028	6/24/2021	York Rvr. Chl. Entrance Buoys	31	7/11/2022	44 Fathom Wreck, Off Cape Charles	28	JOSH KUCZINSKI	RELEASED W/TAG	382
Cobia	HEAD, JORJ & HAYDEN	7050	6/28/2021	York Spit Light, CY Buoy	32	4/16/2022	off South Carolina Coast	0	AUBREY HUNTER	RELEASED W/TAG	292
Cobia	THOMAS JR, CARLIN	2082	6/29/2019	Inner Middle Ground Shoal	31	6/25/2022	CBBT, Yancey Wreck	44	WILLIAM LIEBMAN	RELEASED W/TAG	1092
Cobia	TUCKER, HUNTER	2172	6/24/2019	Off Cape Charles	41.5	8/13/2022	Cape Charles Harbor	46	DENNIS EDWARDS	KILLED	1146
Cobia	LALUK, TYE	2275	9/15/2019	Cape Henry Area	0	7/1/2022	Cabbage Patch Artificial Reef	42	DAN GOODEN	KILLED	1020
Cobia	JARVIS, KENNETH	2281	6/26/2020	Occohannock Range Light	40	6/15/2022	Cherrystone Artificial Reef	53	DALE COON	RELEASED W/OUT TAG	719
Cobia	SAWYER, JOHN	2289	9/12/2019	CB Buoy Line	42.5	8/27/2022	Bluefish Rock	56	CHRISTOPHER FISHER	RELEASED W/TAG	1080
Cobia	NEILL, KEN	2376	6/13/2021	Poquoson Flats	37	7/3/2022	Plantation Flats	39	ROBERT O'NEILL	RELEASED W/OUT TAG	385
Cobia	NEILL, KEN	2385	6/13/2021	Poquoson Flats	34	6/1/2022	Cape Henry Area	37	J. T. HALE	RELEASED W/TAG	353
Cobia	NEILL, KEN	2395	6/5/2021	Poquoson Flats	40	7/6/2022	Smith Point Light	47	KENNY BENNETT	KILLED	396
Cobia	LINTZENICH, MIKE	2413	5/27/2021	York Rvr. Chl. Entrance Buoys	30	6/29/2022	Jones Beach Inlet, NY	37.5	ROBERT STEFANIK	KILLED	398
Cobia	PRUTSMAN, CASHIN	2534	6/15/2019	CBBT, 12 Mile Post	39	6/15/2022	Cabbage Patch Artificial Reef	45.5	ANDREW DAMOUR	KILLED	1096
Cobia	EMBRY, T. T. M.	2786	6/5/2019	Buckroe Beach Pier	27	7/5/2022	CBBT, 3rd Island	42.5	SAMANTHA GYOKER	KILLED	1126
Cobia	EMBRY, T. T. M.	2842	5/29/2019	Buckroe Beach Pier	36.75	5/29/2022	CBBT, 3rd Island	50	GARY BRUMFIELD II	RELEASED W/OUT TAG	1096
Cobia	EMBRY, T. T. M.	2857	6/16/2019	Buckroe Beach Pier	27	6/26/2022	Latimer Shoal (RN16 Buoy)	38	STACEY TINGLE	RELEASED W/TAG	1106
<b>Cobia</b>	<b>GRIFFITH, DAVID</b>	<b>4542</b>	<b>7/22/2020</b>	<b>Off Cape Charles</b>	<b>33</b>	<b>6/17/2022</b>	<b>36A Buoy (Old C-10 Buoy)</b>	<b>39</b>	<b>HENRY WATSON</b>	<b>RELEASED W/TAG</b>	<b>695</b>
<b>Cobia</b>	<b>GRIFFITH, DAVID</b>	<b>4542</b>	<b>7/22/2020</b>	<b>Off Cape Charles</b>	<b>33</b>	<b>6/25/2022</b>	<b>York Spit Light, CY Buoy</b>	<b>38</b>	<b>DAWN ROWLEY</b>	<b>RELEASED W/TAG</b>	<b>703</b>
Cobia	SICHLING, AUSTIN	2580	5/27/2021	CBBT, 3rd Island	41	6/2/2022	Chesp.Bay Bridge Tunnel	50	TRAVIS KEMP	RELEASED W/TAG	371
Cobia	NEWMAN, WILL	2826	5/31/2021	Off Buckroe Beach	42	6/16/2022	Off Smith Point	48.5	VICKIE CARROLL	KILLED	381
Cobia	SHEPHERD, ED	5255	6/27/2021	Gloucester Point Fishing Pier	37.5	7/15/2022	Great Egg Inlet, NJ		TIM FITZICK	KILLED	383
Cobia	HEAD, JORJ & HAYDEN	6471	7/5/2021	York Rvr. Chl. Entrance Buoys	42	8/6/2022	Off Virginia Beach Oceanfront	48	JONATHAN GEORGE	KILLED	397
Cobia	BLINN, MATTHEW & EVAN	6526	7/7/2021	York Rvr. Chl. Entrance Buoys	44	7/14/2022	Cape Charles Jetty/Pier	49	TRINITY PEARSON	KILLED	372
Cobia	WATKINS, BRIAN AND TROY	6649	8/27/2022	CBBT, 3rd Island	45	9/14/2022	York Spit Light, CY Buoy	43	FRANK RUSSELL	RELEASED W/OUT TAG	18
Cobia	BLOW, WES	1979	6/3/2022	Buckroe Beach Pier	41	6/16/2022	Great Wicomico River	43	HARRISON HANTZES	KILLED	13
Cobia	SICHLING, AUSTIN	2041	5/30/2022	CBBT, 3rd Island	42	9/13/2022	York River (lower)	46	JOE JOHNSON	KILLED	106
Cobia	WOODY, CHRISTOPHER	2757	6/25/2022	York Spit Light, CY Buoy	28	7/5/2022	York Spit Light, CY Buoy	27.5	NOLAN MOORE	RELEASED W/TAG	10
Cobia	GREZ, NICK	6663	7/3/2022	36A Buoy (Old C-10 Buoy)	36	8/5/2022	44 Fathom Wreck, Off Cape Charles	36	CHRISTOPHER EDWARDS	RELEASED W/TAG	33
Cobia	HARRAH, BEN	1560	5/30/2022	Poquoson Flats	46.5	6/2/2022	Cape Henry Area	48	HALEY HARRIS	RELEASED W/OUT TAG	3
Cobia	LIMROTH, JOHN	1677	5/31/2022	Off Sandbridge Oceanfront	58	7/15/2022	Off Long Beach, Long Island, NY	0	LUCIANO LOSETO	KILLED	45
Cobia	LIMROTH, JOHN	1962	6/17/2022	Poquoson Flats	41.5	6/25/2022	Latimer Shoal (RN16 Buoy)	41.5	JOHN QUILLEN	KILLED	8
Cobia	RHODES, MICHAEL	2160	8/13/2022	Baltimore Channel Buoy Line	36	8/23/2022	Baltimore Channel Buoy Line	35	WILLIAM EVANS	RELEASED W/OUT TAG	10
Flounder	IRWIN, LEE	9725	4/22/2022	Chincoteague Channel	15	4/24/2022	Assateague Channel-East Chl.	19	CAMERON CLEVELAND	KILLED	2
Flounder	IRWIN, LEE	9729	4/23/2022	Assateague Channel-East Chl.	15	4/26/2022	Gargathy Bay	15	JOSH HUDSON	RELEASED W/TAG	3
Flounder	IRWIN, LEE	9734	5/1/2022	Assateague Channel-East Chl.	15	6/29/2022	Chincoteague Channel	15.5	MATT ARENA	RELEASED W/TAG	59



TagSpecies	Tagger	TagNo	TagDate	TagLocation	TagLgth	RecapDate	RecapLocation	RecapLgth	RecapAngler	RecapFishFate	DaysOut
Flounder	GLADYSIEWICZ, DAVID	6300	6/7/2021	Gargathy Bay	15	7/31/2022	Chincoteague Bay	17	DAVID SMITH	KILLED	419
Flounder	GLADYSIEWICZ, DAVID	9176	8/13/2020	Submarine Wreck	16	8/19/2022	Winter Quarter Shoals	20	NICHOLAS SEAMAN	RELEASED W/TAG	736
Flounder	VINSON, SCOTT	8114	6/26/2021	Rudee Inlet	12	9/3/2022	Virginia Beach Fishing Pier	13	AHMED ELTOUKHY	RELEASED W/OUT TAG	434
Flounder	VINSON, SCOTT	8250	7/9/2021	Rudee Inlet	13	6/3/2022	Rudee Inlet	14	CLAYTON VINSON	RELEASED W/TAG	329
Flounder	VINSON, SCOTT	8497	8/28/2021	Kiptopeake State Park Pier	12.25	5/22/2022	Kiptopeake State Park Pier	14	ALICIA CURTIS	RELEASED W/TAG	267
Flounder	EMBRY, T. T. M.	9682	7/17/2021	Gloucester Point Fishing Pier	12	5/25/2022	York River - Amoco Dock	15	CARL STOVER	RELEASED W/OUT TAG	312
Flounder	DAVIS, BARRY	1266	6/18/2022	Rudee Inlet	11	7/17/2022	Rudee Inlet	12	SCOTT VINSON	RELEASED W/TAG	29
Flounder	KOSKI, CHARLIE	3296	7/15/2021	Chincoteague Channel	15	10/18/2022	Assawoman Inlet	18.25	JASON GOOZH	KILLED	460
Flounder	REED, BILLY	4012	8/25/2021	Assateague Channel-East Chl.	15.75	6/25/2022	Blackfish Banks/Reef	17	MATT GROSSMANN	KILLED	304
Flounder	GLADYSIEWICZ, DAVID	4513	9/7/2021	Unknowerd Wrk/structure off Chincoteague	17.5	9/18/2022	Ammo Wreck	17	DONNA CLAWSON	KILLED	376
Flounder	GLADYSIEWICZ, DAVID	4545	9/16/2021	Unknowerd Wrk/structure off Chincoteague	16.75	9/27/2022	Off Ocean City, MD	17	CHRIS MIZURAK	KILLED	376
Flounder	GLADYSIEWICZ, DAVID	4547	9/16/2021	Unknowerd Wrk/structure off Chincoteague	16	9/3/2022	Indian River/Bay, DE	18.25	KYLE ROGERS	KILLED	352
Flounder	CALHOUN, STEPHEN	4974	5/22/2022	York River (lower)	13	5/29/2022	York River,Coast Guard Pier	12.5	ED SHEPHERD	RELEASED W/TAG	7
Flounder	SHEPHERD, ED	6007	7/29/2022	Fort Monroe Area/Pier	12	8/8/2022	Fort Monroe Area/Pier	12	REUBEN	RELEASED W/OUT TAG	10
Flounder	SHEPHERD, ED	6009	7/29/2022	Fort Monroe Area/Pier	12	8/9/2022	Fort Monroe Area/Pier	12	ED SHEPHERD	RELEASED W/TAG	11
Flounder	SHEPHERD, ED	6009	7/29/2022	Fort Monroe Area/Pier	12	9/3/2022	Fort Monroe Area/Pier	12.5	ED SHEPHERD	RELEASED W/TAG	36
Flounder	SHEPHERD, ED	6009	7/29/2022	Fort Monroe Area/Pier	12	9/5/2022	Fort Monroe Area/Pier	13	ZANE BLAU	RELEASED W/TAG	38
Flounder	SHEPHERD, ED	6047	8/1/2022	Fort Monroe Area/Pier	12	9/1/2022	Fort Monroe Area/Pier	12	SCOTT VINSON	RELEASED W/TAG	31
Flounder	SHEPHERD, ED	6090	8/4/2022	Fort Monroe Area/Pier	12.5	9/12/2022	Fort Monroe Area/Pier	13	ED SHEPHERD	RELEASED W/TAG	39
Flounder	SHEPHERD, ED	6095	8/5/2022	Fort Monroe Area/Pier	12.5	8/17/2022	Fort Monroe Area/Pier	13	ED SHEPHERD	RELEASED W/TAG	12
Flounder	SHEPHERD, ED	6095	8/5/2022	Fort Monroe Area/Pier	12.5	8/23/2022	Fort Monroe Area/Pier	13	FRANK CARROLL	RELEASED W/TAG	18
Flounder	SHEPHERD, ED	6095	8/5/2022	Fort Monroe Area/Pier	12.5	8/23/2022	Fort Monroe Area/Pier	12.5	ED SHEPHERD	RELEASED W/TAG	18
Flounder	SHEPHERD, ED	6095	8/5/2022	Fort Monroe Area/Pier	12.5	9/5/2022	Fort Monroe Area/Pier	7	FRANK CARROLL	RELEASED W/TAG	31
Flounder	SHEPHERD, ED	6095	8/5/2022	Fort Monroe Area/Pier	12.5	9/16/2022	Fort Monroe Area/Pier	13	FRANK CARROLL	RELEASED W/TAG	42
Flounder	SHEPHERD, ED	6095	8/5/2022	Fort Monroe Area/Pier	12.5	9/18/2022	Fort Monroe Area/Pier	13	ED SHEPHERD	RELEASED W/TAG	44
Flounder	SHEPHERD, ED	6095	8/5/2022	Fort Monroe Area/Pier	12.5	10/1/2022	Fort Monroe Area/Pier	13.5	ED SHEPHERD	RELEASED W/TAG	57
Flounder	SHEPHERD, ED	6117	8/6/2022	Fort Monroe Area/Pier	12.5	9/11/2022	Fort Monroe Area/Pier	13	ED SHEPHERD	RELEASED W/TAG	36
Flounder	SHEPHERD, ED	6127	8/7/2022	Fort Monroe Area/Pier	12.5	9/14/2022	Fort Monroe Area/Pier	13	ED SHEPHERD	RELEASED W/TAG	38
Flounder	SHEPHERD, ED	6141	8/9/2022	Fort Monroe Area/Pier	12	8/19/2022	Fort Monroe Area/Pier	12	ED SHEPHERD	RELEASED W/TAG	10
Flounder	SHEPHERD, ED	6155	8/9/2022	Fort Monroe Area/Pier	12.5	9/17/2022	Fort Monroe Area/Pier	13	ED SHEPHERD	RELEASED W/TAG	39
Flounder	SHEPHERD, ED	6217	8/14/2022	Fort Monroe Area/Pier	12.5	8/20/2022	Fort Monroe Area/Pier	13.5	FRANK CARROLL	RELEASED W/TAG	6
Flounder	SHEPHERD, ED	6217	8/14/2022	Fort Monroe Area/Pier	12.5	9/4/2022	Fort Monroe Area/Pier	12.5	ED SHEPHERD	RELEASED W/TAG	21
Flounder	SHEPHERD, ED	6217	8/14/2022	Fort Monroe Area/Pier	12.5	10/3/2022	James River (lower)	14	LEVON BIGELOW	RELEASED W/TAG	50
Flounder	SHEPHERD, ED	6235	8/15/2022	Fort Monroe Area/Pier	12	9/16/2022	Fort Monroe Area/Pier	12.5	ED SHEPHERD	RELEASED W/TAG	32
Flounder	SHEPHERD, ED	6238	8/15/2022	Fort Monroe Area/Pier	12.5	9/18/2022	Fort Monroe Area/Pier	13	ED SHEPHERD	RELEASED W/TAG	34
Flounder	SHEPHERD, ED	6245	8/16/2022	Fort Monroe Area/Pier	12	8/30/2022	Fort Monroe Area/Pier	12	SCOTT VINSON	RELEASED W/TAG	14
Flounder	SHEPHERD, ED	6255	8/16/2022	Fort Monroe Area/Pier	12	9/17/2022	Fort Monroe Area/Pier	12.5	ED SHEPHERD	RELEASED W/TAG	32
Flounder	SHEPHERD, ED	6260	8/17/2022	Fort Monroe Area/Pier	12	8/19/2022	Fort Monroe Area/Pier	12	ED SHEPHERD	RELEASED W/TAG	2
Flounder	SHEPHERD, ED	6285	8/18/2022	Fort Monroe Area/Pier	12	9/24/2022	Fort Monroe Area/Pier	12.5	ED SHEPHERD	RELEASED W/TAG	37
Flounder	SHEPHERD, ED	6310	8/20/2022	Fort Monroe Area/Pier	12	9/19/2022	Fort Monroe Area/Pier	12.5	ED SHEPHERD	RELEASED W/TAG	30
Flounder	SHEPHERD, ED	6333	8/21/2022	Fort Monroe Area/Pier	12	9/22/2022	Fort Monroe Area/Pier	12.5	ED SHEPHERD	RELEASED W/TAG	32

TagSpecies	Tagger	TagNo	TagDate	TagLocation	TagLgth	RecapDate	RecapLocation	RecapLgth	RecapAngler	RecapFishFate	DaysOut
Flounder	SHEPHERD, ED	6354	8/23/2022	Fort Monroe Area/Pier	12	9/10/2022	Fort Monroe Area/Pier	12	ED SHEPHERD	RELEASED W/TAG	18
Flounder	SHEPHERD, ED	6678	9/12/2022	Fort Monroe Area/Pier	12	9/20/2022	Fort Monroe Area/Pier	12.5	JOHN PAWLING	RELEASED W/TAG	8
Flounder	SHEPHERD, ED	6700	9/13/2022	Fort Monroe Area/Pier	14	9/14/2022	Fort Monroe Area/Pier	14	ED SHEPHERD	RELEASED W/TAG	1
Flounder	SHEPHERD, ED	6749	9/16/2022	Fort Monroe Area/Pier	13	9/17/2022	Fort Monroe Area/Pier	13	ED SHEPHERD	RELEASED W/TAG	1
Flounder	SHEPHERD, ED	6772	9/17/2022	Fort Monroe Area/Pier	14	10/14/2022	James River (lower)	15.18	LEVON BIGELOW	RELEASED W/TAG	27
Flounder	EMBRY, T. T. M.	7259	5/7/2022	Gloucester Point Fishing Pier	14.25	5/16/2022	Gloucester Point Fishing Pier	14.5	ED SHEPHERD	RELEASED W/TAG	9
Flounder	EMBRY, T. T. M.	7261	5/9/2022	Gloucester Point Fishing Pier	12	5/25/2022	Gloucester Point Fishing Pier	12	THOMAS EMBRY	RELEASED W/TAG	16
Flounder	EMBRY, T. T. M.	7288	6/9/2022	Gloucester Point Fishing Pier	13	6/13/2022	Gloucester Point Fishing Pier	13	GEORGE HOGGE	RELEASED W/TAG	4
Flounder	EMBRY, T. T. M.	7293	6/11/2022	Gloucester Point Fishing Pier	12.5	6/16/2022	Gloucester Point Fishing Pier	13	ED SHEPHERD	RELEASED W/TAG	5
Flounder	EMBRY, T. T. M.	7313	7/29/2022	Gloucester Point Fishing Pier	18	10/1/2022	Gloucester Point Fishing Pier	19	ROBERT HOWE	KILLED	64
Flounder	GLADYSIEWICZ, DAVID	7549	10/2/2021	Unknowed Wrk/structure off Chincoteague	18.5	8/21/2022	Unknowed Wrk/structure off Chincoteague	19	ROBERT TRAUFFER	KILLED	323
Flounder	GLADYSIEWICZ, DAVID	7550	10/2/2021	Unknowed Wrk/structure off Chincoteague	20.25	9/17/2022	Ammo Wreck	20.5	DAVID SEAMAN	RELEASED W/TAG	350
Flounder	SHEPHERD, ED	9511	5/18/2022	Gloucester Point Fishing Pier	15	7/31/2022	Gloucester Point Fishing Pier	16.25	TOM EMBRY	RELEASED W/TAG	74
Flounder	SHEPHERD, ED	9516	5/20/2022	Gloucester Point Fishing Pier	13	5/22/2022	Gloucester Point Fishing Pier	13	ED SHEPHERD	RELEASED W/TAG	2
Flounder	SHEPHERD, ED	9520	5/21/2022	York River,Coast Guard Pier	13.5	6/19/2022	York River,Coast Guard Pier	14.5	REBEKA BARKER	RELEASED W/TAG	29
Flounder	SHEPHERD, ED	9526	5/22/2022	York River,Coast Guard Pier	13.5	5/30/2022	York River,Coast Guard Pier	14.5	CRYSTAL BARKER	RELEASED W/TAG	8
Flounder	SHEPHERD, ED	9532	5/28/2022	York River,Coast Guard Pier	12.5	5/30/2022	York River,Coast Guard Pier	13	GREGORY GRIFFIN	RELEASED W/TAG	2
Flounder	SHEPHERD, ED	9533	5/28/2022	York River,Coast Guard Pier	14.5	6/21/2022	York River,Coast Guard Pier	15.6	CRYSTAL BARKER	RELEASED W/TAG	24
Flounder	SHEPHERD, ED	9555	6/1/2022	York River,Coast Guard Pier	15	6/6/2022	York River,Coast Guard Pier	15	MATTHEW BOYD	RELEASED W/TAG	5
Flounder	SHEPHERD, ED	9561	6/3/2022	York River,Coast Guard Pier	14.5	7/29/2022	York River,Coast Guard Pier	14.5	ED SHEPHERD	RELEASED W/TAG	56
Flounder	SHEPHERD, ED	9566	6/5/2022	York River,Coast Guard Pier	12	6/18/2022	Yorktown Fishing Pier	12.5	CHRISTOPHER JOHNSON	RELEASED W/TAG	13
Flounder	SHEPHERD, ED	9570	6/5/2022	York River,Coast Guard Pier	12	6/12/2022	York River,Coast Guard Pier	12	ED SHEPHERD	RELEASED W/TAG	7
Flounder	SHEPHERD, ED	9583	6/8/2022	York River,Coast Guard Pier	12	6/15/2022	York River,Coast Guard Pier	12	ED SHEPHERD	RELEASED W/TAG	7
Flounder	SHEPHERD, ED	9585	6/9/2022	York River,Coast Guard Pier	13	6/26/2022	York River,Coast Guard Pier	13	ED SHEPHERD	RELEASED W/TAG	17
Flounder	SHEPHERD, ED	9597	6/12/2022	York River,Coast Guard Pier	12.5	6/22/2022	York River,Coast Guard Pier	12.5	ED SHEPHERD	RELEASED W/TAG	10
Flounder	SHEPHERD, ED	9598	6/12/2022	York River,Coast Guard Pier	15	7/29/2022	York River,Coast Guard Pier	15	ED SHEPHERD	RELEASED W/TAG	47
<b>Flounder</b>	<b>SHEPHERD, ED</b>	<b>9606</b>	<b>6/14/2022</b>	<b>Gloucester Point Fishing Pier</b>	<b>12</b>	<b>6/17/2022</b>	<b>Gloucester Point Fishing Pier</b>	<b>12</b>	<b>ED SHEPHERD</b>	<b>RELEASED W/TAG</b>	<b>3</b>
<b>Flounder</b>	<b>SHEPHERD, ED</b>	<b>9606</b>	<b>6/14/2022</b>	<b>Gloucester Point Fishing Pier</b>	<b>12</b>	<b>6/19/2022</b>	<b>Gloucester Point Fishing Pier</b>	<b>12</b>	<b>ED SHEPHERD</b>	<b>RELEASED W/TAG</b>	<b>5</b>
Flounder	SHEPHERD, ED	9617	6/16/2022	Gloucester Point Fishing Pier	13.5	6/19/2022	Gloucester Point Fishing Pier	13.5	ED SHEPHERD	RELEASED W/TAG	3
Flounder	SHEPHERD, ED	9618	6/16/2022	Gloucester Point Fishing Pier	13	7/15/2022	Gloucester Point Fishing Pier	13	ED SHEPHERD	RELEASED W/TAG	29
Flounder	SHEPHERD, ED	9623	6/18/2022	Gloucester Point Fishing Pier	12.5	6/22/2022	Gloucester Point Fishing Pier	12.5	ED SHEPHERD	RELEASED W/TAG	4
<b>Flounder</b>	<b>SHEPHERD, ED</b>	<b>9692</b>	<b>7/5/2022</b>	<b>Fort Monroe Area/Pier</b>	<b>12.5</b>	<b>7/17/2022</b>	<b>James River (lower)</b>	<b>14</b>	<b>LEVON BIGELOW</b>	<b>RELEASED W/TAG</b>	<b>12</b>
<b>Flounder</b>	<b>SHEPHERD, ED</b>	<b>9692</b>	<b>7/5/2022</b>	<b>Fort Monroe Area/Pier</b>	<b>12.5</b>	<b>7/22/2022</b>	<b>Fort Monroe Area/Pier</b>	<b>13</b>	<b>JOSEPH WOODS JR</b>	<b>RELEASED W/TAG</b>	<b>17</b>
<b>Flounder</b>	<b>SHEPHERD, ED</b>	<b>9692</b>	<b>7/5/2022</b>	<b>Fort Monroe Area/Pier</b>	<b>12.5</b>	<b>8/17/2022</b>	<b>Fort Monroe Area/Pier</b>	<b>12.5</b>	<b>ED SHEPHERD</b>	<b>RELEASED W/TAG</b>	<b>43</b>
Flounder	SHEPHERD, ED	9693	7/5/2022	Fort Monroe Area/Pier	12	7/6/2022	Fort Monroe Area/Pier	12.5	EMMA CARROLL	RELEASED W/TAG	1
Flounder	SHEPHERD, ED	9703	7/6/2022	Fort Monroe Area/Pier	12.5	8/21/2022	Fort Monroe Area/Pier	12.5	ED SHEPHERD	RELEASED W/TAG	46
Flounder	SHEPHERD, ED	9710	7/6/2022	Fort Monroe Area/Pier	14	9/10/2022	Fort Monroe Area/Pier	14.5	ED SHEPHERD	RELEASED W/TAG	66
<b>Flounder</b>	<b>SHEPHERD, ED</b>	<b>9722</b>	<b>7/8/2022</b>	<b>Fort Monroe Area/Pier</b>	<b>13</b>	<b>7/23/2022</b>	<b>Fort Monroe Area/Pier</b>	<b>13.25</b>	<b>ED SHEPHERD</b>	<b>RELEASED W/TAG</b>	<b>15</b>
<b>Flounder</b>	<b>SHEPHERD, ED</b>	<b>9722</b>	<b>7/8/2022</b>	<b>Fort Monroe Area/Pier</b>	<b>13</b>	<b>8/8/2022</b>	<b>Fort Monroe Area/Pier</b>	<b>13.25</b>	<b>HARVEY COOK</b>	<b>RELEASED W/TAG</b>	<b>31</b>
Flounder	SHEPHERD, ED	9739	7/9/2022	Fort Monroe Area/Pier	12	8/16/2022	Fort Monroe Area/Pier	13.5	EMMA CARROLL	RELEASED W/TAG	38
<b>Flounder</b>	<b>SHEPHERD, ED</b>	<b>9788</b>	<b>7/14/2022</b>	<b>Gloucester Point Fishing Pier</b>	<b>12</b>	<b>8/16/2022</b>	<b>Gloucester Point Fishing Pier</b>	<b>12.25</b>	<b>SCOTT VINSON</b>	<b>RELEASED W/TAG</b>	<b>33</b>

TagSpecies	Tagger	TagNo	TagDate	TagLocation	TagLgth	RecapDate	RecapLocation	RecapLgth	RecapAngler	RecapFishFate	DaysOut
Flounder	SHEPHERD, ED	9788	7/14/2022	Gloucester Point Fishing Pier	12	10/7/2022	Gloucester Point Fishing Pier	12	VINCENT GEORGE	RELEASED W/TAG	85
Flounder	SHEPHERD, ED	9845	7/19/2022	Fort Monroe Area/Pier	12	7/26/2022	Fort Monroe Area/Pier	12.5	FRANK CARROLL	RELEASED W/TAG	7
Flounder	SHEPHERD, ED	9845	7/19/2022	Fort Monroe Area/Pier	12	8/13/2022	Fort Monroe Area/Pier	12.25	LUCILLE BARRETT	RELEASED W/TAG	25
Flounder	SHEPHERD, ED	9845	7/19/2022	Fort Monroe Area/Pier	12	8/21/2022	Fort Monroe Area/Pier	12	SCOTT VINSON	RELEASED W/TAG	33
Flounder	SHEPHERD, ED	9848	7/19/2022	Fort Monroe Area/Pier	12.5	8/7/2022	Fort Monroe Area/Pier	12.5	ED SHEPHERD	RELEASED W/TAG	19
Flounder	SHEPHERD, ED	9857	7/19/2022	Fort Monroe Area/Pier	12.5	8/15/2022	Fort Monroe Area/Pier	13	ED SHEPHERD	RELEASED W/TAG	27
Flounder	SHEPHERD, ED	9857	7/19/2022	Fort Monroe Area/Pier	12.5	8/24/2022	Fort Monroe Area/Pier	13	ED SHEPHERD	RELEASED W/TAG	36
Flounder	SHEPHERD, ED	9857	7/19/2022	Fort Monroe Area/Pier	12.5	9/5/2022	Fort Monroe Area/Pier	13	ED SHEPHERD	RELEASED W/TAG	48
Flounder	SHEPHERD, ED	9857	7/19/2022	Fort Monroe Area/Pier	12.5	9/9/2022	Fort Monroe Area/Pier	13	ED SHEPHERD	RELEASED W/TAG	52
Flounder	SHEPHERD, ED	9868	7/21/2022	Fort Monroe Area/Pier	12	8/13/2022	Fort Monroe Area/Pier	13	LUCILLE BARRETT	RELEASED W/TAG	23
Flounder	SHEPHERD, ED	9872	7/21/2022	Fort Monroe Area/Pier	12	8/5/2022	Fort Monroe Area/Pier	12	ED SHEPHERD	RELEASED W/TAG	15
Flounder	SHEPHERD, ED	9914	7/23/2022	Fort Monroe Area/Pier	12	8/20/2022	Fort Monroe Area/Pier	12.5	ED SHEPHERD	RELEASED W/TAG	28
Flounder	VINSON, SCOTT	0003	10/15/2021	Rudee Inlet	15.75	9/26/2022	Rudee Inlet	18	GERALD TROVATO	KILLED	346
Flounder	VINSON, SCOTT	2274	5/8/2022	Gloucester Point Fishing Pier	13	5/18/2022	Gloucester Point Fishing Pier	13	ED SHEPHERD	RELEASED W/TAG	10
Flounder	VINSON, SCOTT	2278	5/13/2022	Rudee Inlet	16	6/3/2022	Rudee Inlet	15	JASON PUCKETT	RELEASED W/TAG	21
Flounder	VINSON, SCOTT	2279	5/14/2022	Kiptopeake State Park Pier	14	5/29/2022	Kiptopeake State Park Pier	13	AIDAN LI	RELEASED W/TAG	15
Flounder	VINSON, SCOTT	2280	5/14/2022	Kiptopeake State Park Pier	14.25	5/29/2022	Kiptopeake State Park Pier	15	AIDAN LI	RELEASED W/TAG	15
Flounder	VINSON, SCOTT	2283	5/14/2022	Kiptopeake State Park Pier	14.5	6/16/2022	Kiptopeake State Park Pier	17	JULIO CASTILLO	KILLED	33
Flounder	VINSON, SCOTT	2327	5/22/2022	Kiptopeake State Park Pier	18.25	7/7/2022	Kiptopeake State Park Pier	18.5	SCOTT VINSON	KILLED	46
Flounder	VINSON, SCOTT	2328	5/22/2022	Kiptopeake State Park Pier	17	5/29/2022	Kiptopeake State Park Pier	17	AIDAN LI	KILLED	7
Flounder	VINSON, SCOTT	2330	5/22/2022	Kiptopeake State Park Pier	13.5	6/5/2022	Kiptopeake State Park Pier	15.5	BILL KIM	RELEASED W/TAG	14
Flounder	VINSON, SCOTT	2330	5/22/2022	Kiptopeake State Park Pier	13.5	7/10/2022	Kiptopeake State Park Pier	13.75	SCOTT VINSON	RELEASED W/TAG	49
Flounder	VINSON, SCOTT	2333	5/22/2022	Kiptopeake State Park Pier	12	6/4/2022	Eastern Shore, unspecified, Lower Bay	12	ANDREW DEBONDT	RELEASED W/OUT TAG	13
Flounder	VINSON, SCOTT	2341	5/25/2022	Gloucester Point Fishing Pier	14.25	5/25/2022	Gloucester Point Fishing Pier	14.25	DEAN BAGNASCO	RELEASED W/TAG	0
Flounder	VINSON, SCOTT	2341	5/25/2022	Gloucester Point Fishing Pier	14.25	5/26/2022	Gloucester Point Fishing Pier	14.1	WARREN SPEARS	RELEASED W/TAG	1
Flounder	VINSON, SCOTT	2367	5/29/2022	Rudee Inlet	15.25	6/4/2022	Rudee Inlet	15.5	SCOTT VINSON	RELEASED W/TAG	6
Flounder	VINSON, SCOTT	2372	6/3/2022	Rudee Inlet	14.25	6/4/2022	Rudee Inlet	14.25	SCOTT VINSON	RELEASED W/TAG	1
Flounder	VINSON, SCOTT	2383	6/3/2022	Rudee Inlet	17.75	7/5/2022	Rudee Inlet	18.25	SCOTT VINSON	KILLED	32
Flounder	VINSON, SCOTT	2387	6/4/2022	Rudee Inlet	15.75	7/13/2022	Rudee Inlet	17.5	SHELLEY DURRETTE	KILLED	39
Flounder	VINSON, SCOTT	2388	6/4/2022	Rudee Inlet	15.75	6/25/2022	Rudee Inlet	16.25	SCOTT VINSON	RELEASED W/TAG	21
Flounder	VINSON, SCOTT	2397	6/5/2022	Kiptopeake State Park Pier	15	6/5/2022	Kiptopeake State Park Pier	15	SCOTT VINSON	RELEASED W/TAG	0
Flounder	VINSON, SCOTT	2400	6/9/2022	Gloucester Point Fishing Pier	15	6/13/2022	Gloucester Point Fishing Pier	15	WARREN SPEARS	RELEASED W/TAG	4
Flounder	VINSON, SCOTT	2400	6/9/2022	Gloucester Point Fishing Pier	15	6/19/2022	Gloucester Point Fishing Pier	15	ED SHEPHERD	RELEASED W/TAG	10
Flounder	VINSON, SCOTT	2404	6/11/2022	Rudee Inlet	17.5	6/22/2022	Rudee Inlet	17.25	IAN TUPAZ	KILLED	11
Flounder	VINSON, SCOTT	2422	6/18/2022	Rudee Inlet	12	6/28/2022	Rudee Inlet Jetty	12.5	STACY SQUIRES	RELEASED W/TAG	10
Flounder	VINSON, SCOTT	2422	6/18/2022	Rudee Inlet	12	7/2/2022	Rudee Inlet	14	JEREMY MUDD	RELEASED W/TAG	14
Flounder	VINSON, SCOTT	2423	6/18/2022	Rudee Inlet	14.5	7/30/2022	Rudee Inlet	15	SCOTT VINSON	RELEASED W/TAG	42
Flounder	VINSON, SCOTT	2424	6/18/2022	Rudee Inlet	15.5	6/26/2022	Rudee Inlet Jetty	15.25	ROBERT SQUIRES	RELEASED W/TAG	8
Flounder	VINSON, SCOTT	2426	6/18/2022	Rudee Inlet	15	7/30/2022	Rudee Inlet	15.5	SCOTT VINSON	RELEASED W/TAG	42
Flounder	VINSON, SCOTT	2430	6/19/2022	Rudee Inlet	17	6/25/2022	Rudee Inlet	16.62	WILLIAM FRANKLIN	KILLED	6
Flounder	VINSON, SCOTT	2431	6/19/2022	Rudee Inlet	17.25	7/12/2022	Rudee Inlet	17.5	SCOTT VINSON	RELEASED W/TAG	23

TagSpecies	Tagger	TagNo	TagDate	TagLocation	TagLgth	RecapDate	RecapLocation	RecapLgth	RecapAngler	RecapFishFate	DaysOut
Flounder	VINSON, SCOTT	2434	6/19/2022	Rudee Inlet	13.25	7/24/2022	Rudee Inlet	13.75	SCOTT VINSON	RELEASED W/TAG	35
Flounder	VINSON, SCOTT	2440	6/25/2022	Rudee Inlet	12.25	7/1/2022	Rudee Inlet Jetty	12.25	COLLEEN SQUIRES	RELEASED W/TAG	6
Flounder	VINSON, SCOTT	2444	6/25/2022	Rudee Inlet	12.5	7/30/2022	Rudee Inlet	11	HUNTER	RELEASED W/TAG	35
Flounder	VINSON, SCOTT	2445	6/25/2022	Rudee Inlet	16	7/4/2022	Rudee Inlet	17	ROBERT ATKINS	KILLED	9
Flounder	VINSON, SCOTT	2450	6/25/2022	Rudee Inlet	15	6/25/2022	Rudee Inlet	15	SCOTT VINSON	RELEASED W/TAG	0
<b>Flounder</b>	<b>VINSON, SCOTT</b>	<b>2452</b>	<b>6/26/2022</b>	<b>Rudee Inlet</b>	<b>12</b>	<b>7/24/2022</b>	<b>Rudee Inlet</b>	<b>12.25</b>	<b>SCOTT VINSON</b>	<b>RELEASED W/TAG</b>	<b>28</b>
<b>Flounder</b>	<b>VINSON, SCOTT</b>	<b>2452</b>	<b>6/26/2022</b>	<b>Rudee Inlet</b>	<b>12</b>	<b>8/4/2022</b>	<b>Rudee Inlet</b>	<b>12</b>	<b>SCOTT VINSON</b>	<b>RELEASED W/TAG</b>	<b>39</b>
Flounder	VINSON, SCOTT	2454	6/26/2022	Rudee Inlet	14.5	7/3/2022	Rudee Inlet	14.5	SCOTT VINSON	RELEASED W/TAG	7
Flounder	VINSON, SCOTT	2459	6/26/2022	Rudee Inlet	15.5	8/16/2022	Rudee Inlet	17	VIET TRAN	KILLED	51
Flounder	VINSON, SCOTT	2460	6/26/2022	Rudee Inlet	14	8/7/2022	Rudee Inlet	12	CONNAL FERNANDES	RELEASED W/TAG	42
Flounder	VINSON, SCOTT	2468	6/26/2022	Rudee Inlet	13.25	8/6/2022	Rudee Inlet	13.5	SCOTT VINSON	RELEASED W/TAG	41
<b>Flounder</b>	<b>VINSON, SCOTT</b>	<b>2469</b>	<b>6/29/2022</b>	<b>Fort Monroe Area/Pier</b>	<b>12.75</b>	<b>7/2/2022</b>	<b>Fort Monroe Area/Pier</b>	<b>11.75</b>	<b>LUCILLE BARRETT</b>	<b>RELEASED W/TAG</b>	<b>3</b>
<b>Flounder</b>	<b>VINSON, SCOTT</b>	<b>2469</b>	<b>6/29/2022</b>	<b>Fort Monroe Area/Pier</b>	<b>12.75</b>	<b>9/24/2022</b>	<b>Fort Monroe Area/Pier</b>	<b>14.75</b>	<b>ED SHEPHERD</b>	<b>RELEASED W/TAG</b>	<b>87</b>
Flounder	VINSON, SCOTT	2470	6/29/2022	Fort Monroe Area/Pier	12	7/7/2022	Fort Monroe Area/Pier	12.75	ED SHEPHERD	RELEASED W/TAG	8
Flounder	VINSON, SCOTT	2472	6/29/2022	Fort Monroe Area/Pier	12	8/3/2022	Fort Monroe Area/Pier	13.25	SCOTT VINSON	RELEASED W/TAG	35
Flounder	VINSON, SCOTT	2473	6/29/2022	Fort Monroe Area/Pier	15	9/12/2022	Fort Monroe Area/Pier	16.75	ED SHEPHERD	KILLED	75
Flounder	VINSON, SCOTT	2482	7/1/2022	Rudee Inlet	15.25	8/7/2022	Rudee Inlet	16.5	SETH DEVLIN	KILLED	37
Flounder	VINSON, SCOTT	2483	7/1/2022	Rudee Inlet	15.5	8/17/2022	Rudee Inlet	16	RICHARD MITCHELL	RELEASED W/OUT TAG	47
Flounder	VINSON, SCOTT	2495	7/1/2022	Rudee Inlet	12	8/7/2022	Rudee Inlet	10	CONNAL FERNANDES	RELEASED W/TAG	37
Flounder	VINSON, SCOTT	2496	7/1/2022	Rudee Inlet	12.25	7/16/2022	Rudee Inlet	12.5	SCOTT VINSON	RELEASED W/TAG	15
Flounder	VINSON, SCOTT	2801	7/2/2022	Rudee Inlet	12	8/7/2022	Rudee Inlet	12.5	CONNAL FERNANDES	RELEASED W/TAG	36
Flounder	VINSON, SCOTT	2811	7/3/2022	Rudee Inlet	15.75	8/21/2022	Rudee Inlet	15.88	RAYMOND TOPOLSKI	RELEASED W/TAG	49
Flounder	VINSON, SCOTT	2830	7/8/2022	Rudee Inlet	12	7/16/2022	Rudee Inlet	12	SCOTT VINSON	RELEASED W/TAG	8
Flounder	VINSON, SCOTT	2835	7/10/2022	Kiptopeake State Park Pier	12	7/26/2022	Kiptopeake State Park Pier	11	VINH NGUYEN	RELEASED W/TAG	16
Flounder	VINSON, SCOTT	2837	7/10/2022	Kiptopeake State Park Pier	12	7/15/2022	Kiptopeake State Park Pier	12	SCOTT VINSON	RELEASED W/TAG	5
Flounder	VINSON, SCOTT	2843	7/15/2022	Rudee Inlet	12	7/24/2022	Rudee Inlet	12	SCOTT VINSON	RELEASED W/TAG	9
Flounder	VINSON, SCOTT	2853	7/16/2022	Rudee Inlet	14	7/24/2022	Rudee Inlet	14.25	SCOTT VINSON	RELEASED W/TAG	8
Flounder	VINSON, SCOTT	2871	7/20/2022	Fort Monroe Area/Pier	12.25	8/2/2022	Fort Monroe Area/Pier	12.75	ED SHEPHERD	RELEASED W/TAG	13
Flounder	VINSON, SCOTT	2873	7/21/2022	Rudee Inlet	12	8/27/2022	Rudee Inlet	12	SCOTT VINSON	RELEASED W/TAG	37
Flounder	VINSON, SCOTT	2879	7/22/2022	Rudee Inlet	14.25	9/17/2022	Rudee Inlet	15	SCOTT VINSON	RELEASED W/TAG	57
Flounder	VINSON, SCOTT	2882	7/22/2022	Rudee Inlet	12	8/5/2022	Rudee Inlet	12	SCOTT VINSON	RELEASED W/TAG	14
Flounder	VINSON, SCOTT	2891	7/23/2022	Rudee Inlet	15	8/15/2022	Rudee Inlet	16.5	JOSEPH MILLER	KILLED	23
Flounder	VINSON, SCOTT	2905	7/24/2022	Rudee Inlet	12	8/13/2022	Rudee Inlet	14	JOSEPH MILLER	RELEASED W/TAG	20
Flounder	VINSON, SCOTT	2911	7/24/2022	Rudee Inlet	12	8/24/2022	Virginia Beach Fishing Pier	12	RYLE SLAUBAUGH	KILLED	31
Flounder	VINSON, SCOTT	2920	7/24/2022	Rudee Inlet	12	8/14/2022	Rudee Inlet	12	SCOTT VINSON	RELEASED W/TAG	21
<b>Flounder</b>	<b>VINSON, SCOTT</b>	<b>2922</b>	<b>7/30/2022</b>	<b>Rudee Inlet</b>	<b>12</b>	<b>8/12/2022</b>	<b>Rudee Inlet</b>	<b>12</b>	<b>SCOTT VINSON</b>	<b>RELEASED W/TAG</b>	<b>13</b>
<b>Flounder</b>	<b>VINSON, SCOTT</b>	<b>2922</b>	<b>7/30/2022</b>	<b>Rudee Inlet</b>	<b>12</b>	<b>9/3/2022</b>	<b>Rudee Inlet</b>	<b>13</b>	<b>PRINCE MACAULEY</b>	<b>RELEASED W/TAG</b>	<b>35</b>
Flounder	VINSON, SCOTT	2925	7/30/2022	Rudee Inlet	14	9/3/2022	Rudee Inlet	13.75	SCOTT VINSON	RELEASED W/TAG	35
Flounder	VINSON, SCOTT	2926	7/30/2022	Rudee Inlet	12	9/11/2022	Rudee Inlet	12	SCOTT VINSON	RELEASED W/TAG	43
Flounder	VINSON, SCOTT	2931	7/30/2022	Rudee Inlet	12.5	9/16/2022	Rudee Inlet	12.5	SCOTT VINSON	RELEASED W/TAG	48
Flounder	VINSON, SCOTT	2934	7/30/2022	Rudee Inlet	12	8/4/2022	Rudee Inlet	12	SCOTT VINSON	RELEASED W/TAG	5

TagSpecies	Tagger	TagNo	TagDate	TagLocation	TagLgth	RecapDate	RecapLocation	RecapLgth	RecapAngler	RecapFishFate	DaysOut
Flounder	VINSON, SCOTT	2935	7/30/2022	Rudee Inlet	12	8/5/2022	Rudee Inlet	12	SCOTT VINSON	RELEASED W/TAG	6
Flounder	VINSON, SCOTT	2936	7/30/2022	Rudee Inlet	12.5	8/26/2022	Rudee Inlet	12.75	SCOTT VINSON	RELEASED W/TAG	27
Flounder	VINSON, SCOTT	2942	7/31/2022	Rudee Inlet	15.25	8/31/2022	Virginia Beach Surf	15	CURTIS BALDWIN	RELEASED W/TAG	31
Flounder	VINSON, SCOTT	2948	7/31/2022	Rudee Inlet	12	8/14/2022	Rudee Inlet	12	SCOTT VINSON	RELEASED W/TAG	14
Flounder	VINSON, SCOTT	2949	7/31/2022	Rudee Inlet	15	8/26/2022	Rudee Inlet	14.5	EHNARD AMBULO	RELEASED W/TAG	26
Flounder	VINSON, SCOTT	2975	8/6/2022	Rudee Inlet	12	10/15/2022	Rudee Inlet	13	BEN TOPOLSKI	RELEASED W/OUT TAG	70
Flounder	VINSON, SCOTT	2982	8/8/2022	Fort Monroe Area/Pier	13	8/21/2022	Fort Monroe Area/Pier	13	SCOTT VINSON	RELEASED W/TAG	13
Flounder	VINSON, SCOTT	2986	8/12/2022	Rudee Inlet	18	8/23/2022	Rudee Inlet	18.5	JOE MILLER	KILLED	11
Flounder	VINSON, SCOTT	2988	8/12/2022	Rudee Inlet	17	8/13/2022	Rudee Inlet	17	HUNTER NEWTON	KILLED	1
Flounder	VINSON, SCOTT	2991	8/12/2022	Rudee Inlet	13.25	8/29/2022	Rudee Inlet	14.75	KELVIN MOORE	RELEASED W/OUT TAG	17
Flounder	VINSON, SCOTT	3006	8/19/2022	Kiptopeake State Park Pier	12.25	8/25/2022	Kiptopeake State Park Pier	12.75	DANIEL STRANGARITY	RELEASED W/TAG	6
Flounder	VINSON, SCOTT	3009	8/19/2022	Kiptopeake State Park Pier	12.5	9/20/2022	Kiptopeake State Park Pier	13	AIDAN LI	RELEASED W/TAG	32
Flounder	VINSON, SCOTT	3016	8/20/2022	Rudee Inlet	12	8/27/2022	Rudee Inlet	12	EHNARD AMBULO	RELEASED W/TAG	7
Flounder	VINSON, SCOTT	3017	8/20/2022	Rudee Inlet	12	8/27/2022	Rudee Inlet	12.25	SCOTT VINSON	RELEASED W/TAG	7
Flounder	VINSON, SCOTT	3025	8/20/2022	Rudee Inlet	13	8/21/2022	Rudee Inlet	12.75	SCOTT VINSON	RELEASED W/TAG	1
Flounder	VINSON, SCOTT	3028	8/20/2022	Rudee Inlet	12	9/16/2022	Rudee Inlet	12	SCOTT VINSON	RELEASED W/TAG	27
Flounder	VINSON, SCOTT	3035	8/21/2022	Rudee Inlet	13.5	8/24/2022	Rudee Inlet	13.75	SCOTT VINSON	RELEASED W/TAG	3
Flounder	VINSON, SCOTT	3038	8/26/2022	Rudee Inlet	12	9/3/2022	Rudee Inlet	12.25	SCOTT VINSON	RELEASED W/TAG	8
Flounder	VINSON, SCOTT	3040	8/26/2022	Rudee Inlet	13.5	8/28/2022	Rudee Inlet	13.5	SCOTT VINSON	RELEASED W/TAG	2
Flounder	VINSON, SCOTT	3041	8/27/2022	Rudee Inlet	12.5	9/3/2022	Rudee Inlet	12.25	SCOTT VINSON	RELEASED W/TAG	7
<b>Flounder</b>	<b>VINSON, SCOTT</b>	<b>3047</b>	<b>8/27/2022</b>	<b>Rudee Inlet</b>	<b>13.25</b>	<b>8/28/2022</b>	<b>Rudee Inlet</b>	<b>13</b>	<b>SCOTT VINSON</b>	<b>RELEASED W/TAG</b>	<b>1</b>
<b>Flounder</b>	<b>VINSON, SCOTT</b>	<b>3047</b>	<b>8/27/2022</b>	<b>Rudee Inlet</b>	<b>13.25</b>	<b>9/14/2022</b>	<b>Rudee Inlet</b>	<b>13.5</b>	<b>PRINCE MACAULEY</b>	<b>RELEASED W/TAG</b>	<b>18</b>
Flounder	VINSON, SCOTT	3049	8/27/2022	Rudee Inlet	12	9/10/2022	Rudee Inlet	12.5	JOHN DANIELS	RELEASED W/TAG	14
Flounder	VINSON, SCOTT	3055	8/28/2022	Rudee Inlet	13.5	9/10/2022	Rudee Inlet	13	JOHN DANIELS	RELEASED W/TAG	13
Flounder	VINSON, SCOTT	3065	8/28/2022	Rudee Inlet	12.75	11/21/2022	Rudee Inlet	13.5	SCOTT VINSON	RELEASED W/OUT TAG	85
Flounder	VINSON, SCOTT	3071	9/2/2022	Rudee Inlet	14.25	9/2/2022	Rudee Inlet	14.25	SCOTT VINSON	RELEASED W/TAG	0
Flounder	VINSON, SCOTT	3081	9/2/2022	Rudee Inlet	12.75	9/24/2022	Rudee Inlet Jetty	14	JEREMY CORONEAS	RELEASED W/TAG	22
Flounder	VINSON, SCOTT	3088	9/3/2022	Rudee Inlet	12.25	10/9/2022	Rudee Inlet	14	HATICE KAPLAN	RELEASED W/TAG	36
Flounder	VINSON, SCOTT	3160	9/4/2022	Rudee Inlet	13.25	9/5/2022	Rudee Inlet	13.25	SCOTT VINSON	RELEASED W/TAG	1
Flounder	VINSON, SCOTT	3164	9/4/2022	Rudee Inlet	12	9/10/2022	Rudee Inlet	12	SCOTT VINSON	RELEASED W/TAG	6
Flounder	VINSON, SCOTT	3165	9/4/2022	Rudee Inlet	12.25	9/15/2022	Rudee Inlet	12.25	SCOTT VINSON	RELEASED W/TAG	11
Flounder	VINSON, SCOTT	3167	9/4/2022	Rudee Inlet	12	9/17/2022	Rudee Inlet	12	SCOTT VINSON	RELEASED W/TAG	13
Flounder	VINSON, SCOTT	3170	9/4/2022	Rudee Inlet	12	9/15/2022	Rudee Inlet	12.25	SCOTT VINSON	RELEASED W/TAG	11
<b>Flounder</b>	<b>VINSON, SCOTT</b>	<b>3174</b>	<b>9/4/2022</b>	<b>Rudee Inlet</b>	<b>12</b>	<b>11/18/2022</b>	<b>Rudee Inlet</b>	<b>12.5</b>	<b>SCOTT VINSON</b>	<b>RELEASED W/TAG</b>	<b>75</b>
<b>Flounder</b>	<b>VINSON, SCOTT</b>	<b>3174</b>	<b>9/4/2022</b>	<b>Rudee Inlet</b>	<b>12</b>	<b>11/19/2022</b>	<b>Rudee Inlet</b>	<b>12.25</b>	<b>SCOTT VINSON</b>	<b>RELEASED W/TAG</b>	<b>76</b>
<b>Flounder</b>	<b>VINSON, SCOTT</b>	<b>3174</b>	<b>9/4/2022</b>	<b>Rudee Inlet</b>	<b>12</b>	<b>11/24/2022</b>	<b>Rudee Inlet</b>	<b>12.25</b>	<b>SCOTT VINSON</b>	<b>RELEASED W/TAG</b>	<b>81</b>
<b>Flounder</b>	<b>VINSON, SCOTT</b>	<b>3178</b>	<b>9/4/2022</b>	<b>Rudee Inlet</b>	<b>12</b>	<b>9/5/2022</b>	<b>Rudee Inlet</b>	<b>12</b>	<b>SCOTT VINSON</b>	<b>RELEASED W/TAG</b>	<b>1</b>
<b>Flounder</b>	<b>VINSON, SCOTT</b>	<b>3178</b>	<b>9/4/2022</b>	<b>Rudee Inlet</b>	<b>12</b>	<b>9/11/2022</b>	<b>Rudee Inlet</b>	<b>12</b>	<b>SCOTT VINSON</b>	<b>RELEASED W/TAG</b>	<b>7</b>
<b>Flounder</b>	<b>VINSON, SCOTT</b>	<b>3178</b>	<b>9/4/2022</b>	<b>Rudee Inlet</b>	<b>12</b>	<b>11/19/2022</b>	<b>Rudee Inlet</b>	<b>12.25</b>	<b>SCOTT VINSON</b>	<b>RELEASED W/TAG</b>	<b>76</b>
Flounder	VINSON, SCOTT	3189	9/5/2022	Rudee Inlet	13.25	9/16/2022	Rudee Inlet	13.25	SCOTT VINSON	RELEASED W/TAG	11
Flounder	VINSON, SCOTT	3200	9/9/2022	Rudee Inlet	12	10/2/2022	Rudee Inlet	12	SCOTT VINSON	RELEASED W/TAG	23

TagSpecies	Tagger	TagNo	TagDate	TagLocation	TagLgth	RecapDate	RecapLocation	RecapLgth	RecapAngler	RecapFishFate	DaysOut
Flounder	VINSON, SCOTT	3212	9/10/2022	Rudee Inlet	12.75	9/17/2022	Rudee Inlet	12.75	SCOTT VINSON	RELEASED W/TAG	7
Flounder	VINSON, SCOTT	3216	9/10/2022	Rudee Inlet	12.75	9/10/2022	Rudee Inlet	12.75	SCOTT VINSON	RELEASED W/TAG	0
Flounder	VINSON, SCOTT	3218	9/11/2022	Rudee Inlet	13	9/11/2022	Rudee Inlet	13	SCOTT VINSON	RELEASED W/TAG	0
Flounder	VINSON, SCOTT	3258	9/16/2022	Rudee Inlet	12.5	9/20/2022	Rudee Inlet	12.75	SCOTT VINSON	RELEASED W/TAG	4
Flounder	VINSON, SCOTT	3258	9/16/2022	Rudee Inlet	12.5	10/2/2022	Rudee Inlet	12.75	SCOTT VINSON	RELEASED W/TAG	16
Flounder	VINSON, SCOTT	3271	9/17/2022	Rudee Inlet	12	9/17/2022	Rudee Inlet	12	SCOTT VINSON	RELEASED W/TAG	0
Flounder	VINSON, SCOTT	3271	9/17/2022	Rudee Inlet	12	11/20/2022	Rudee Inlet	12.25	SCOTT VINSON	RELEASED W/TAG	64
Flounder	VINSON, SCOTT	3302	9/20/2022	Rudee Inlet	12	9/20/2022	Rudee Inlet	12	SCOTT VINSON	RELEASED W/TAG	0
Flounder	VINSON, SCOTT	3308	9/20/2022	Rudee Inlet	12	11/20/2022	Rudee Inlet	12.75	SCOTT VINSON	RELEASED W/TAG	61
Flounder	VINSON, SCOTT	3311	9/20/2022	Rudee Inlet	12	9/26/2022	3 Mile Hill off Wachapreague	12	PHIL LITTLE	RELEASED W/TAG	6
Flounder	VINSON, SCOTT	3311	9/20/2022	Rudee Inlet	12	11/18/2022	Rudee Inlet	12.5	SCOTT VINSON	RELEASED W/TAG	59
Flounder	VINSON, SCOTT	3316	9/20/2022	Rudee Inlet	12	11/20/2022	Rudee Inlet	12.5	SCOTT VINSON	RELEASED W/TAG	61
Flounder	VINSON, SCOTT	3333	9/23/2022	Rudee Inlet	12	11/6/2022	Rudee Inlet	12.75	SCOTT VINSON	RELEASED W/TAG	44
Flounder	VINSON, SCOTT	3396	10/1/2022	Kiptopeake State Park Pier	14	10/5/2022	Kiptopeake State Park Pier	13	FRED PULEO	RELEASED W/TAG	4
Flounder	VINSON, SCOTT	3396	10/1/2022	Kiptopeake State Park Pier	14	11/6/2022	Kiptopeake State Park Pier	14	AIDAN LI	RELEASED W/TAG	36
Flounder	VINSON, SCOTT	3836	10/15/2022	Rudee Inlet	12	11/19/2022	Rudee Inlet	12.25	SCOTT VINSON	RELEASED W/TAG	35
Flounder	VINSON, SCOTT	3890	10/16/2022	Rudee Inlet	13.25	11/23/2022	Rudee Inlet	14	SCOTT VINSON	RELEASED W/TAG	38
Flounder	VINSON, SCOTT	3980	10/21/2022	Rudee Inlet	13.75	10/22/2022	Rudee Inlet	13.75	SCOTT VINSON	RELEASED W/TAG	1
Flounder	HUDGINS, JOE	5149	7/29/2022	Off Kiptopeake	12	8/25/2022	Kiptopeake Beach	13.5	LENNY RUDOW	RELEASED W/TAG	27
Flounder	LEWIS, BRYAN	5795	4/15/2022	Long Creek	12.75	7/24/2022	Lynnhaven Inlet	15.5	MARK LEACH	RELEASED W/OUT TAG	100
Flounder	TURNAGE, SUSAN	6331	8/14/2022	CBBT, High Level Bridge	13	8/18/2022	CBBT, High Level Bridge	14	JAY BAYSDEN	RELEASED W/TAG	4
Flounder	STOVER, CARL	9110	5/11/2022	York River - Amoco Dock	14	5/29/2022	York River - Amoco Dock	12.75	ROBERT ROWE	RELEASED W/TAG	18
Flounder	STOVER, CARL	9112	5/15/2022	York River - Amoco Dock	14	7/1/2022	York River - Amoco Dock	14.75	MARK MELLON	RELEASED W/TAG	47
Flounder	STOVER, CARL	9119	5/17/2022	York River - Amoco Dock	15	6/5/2022	York River - Amoco Dock	14.25	ROBERT ROWE	RELEASED W/TAG	19
Flounder	GLADYSIEWICZ, DAVID	1533	7/13/2022	Off Chincoteague, ocean waters	17.5	9/21/2022	Off Chincoteague, ocean waters	18.25	DAVID GLADYSIEWICZ	KILLED	70
Flounder	GLADYSIEWICZ, DAVID	1543	7/20/2022	Off Chincoteague, ocean waters	16	9/21/2022	Off Chincoteague, ocean waters	16	DAVID GLADYSIEWICZ	RELEASED W/TAG	63
Flounder	GLADYSIEWICZ, DAVID	2710	7/28/2022	Ammo Wreck	15.75	9/27/2022	Ammo Wreck	16	DAVID GLADYSIEWICZ	RELEASED W/TAG	61
Flounder	GLADYSIEWICZ, DAVID	2712	7/28/2022	Ammo Wreck	15	9/4/2022	Ammo Wreck	15	CRISTOFER VORSTEG	RELEASED W/TAG	38
Flounder	GLADYSIEWICZ, DAVID	2736	8/11/2022	Ammo Wreck	14.5	9/27/2022	Ammo Wreck	15	DAVID GLADYSIEWICZ	RELEASED W/TAG	47
Flounder	GLADYSIEWICZ, DAVID	2757	8/14/2022	Off Chincoteague, ocean waters	14.5	9/21/2022	Chincoteague offshore waters	14.5	HEATHER LYONS	RELEASED W/TAG	38
Flounder	GLADYSIEWICZ, DAVID	2762	8/21/2022	Off Chincoteague, ocean waters	15	9/21/2022	Chincoteague offshore waters	15	BEAU LYONS	RELEASED W/TAG	31
Flounder	GLADYSIEWICZ, DAVID	3656	8/31/2022	Chincoteague Channel	13.25	9/4/2022	Chincoteague Channel	13.25	DAVID GLADYSIEWICZ	RELEASED W/TAG	4
Flounder	VINSON, SCOTT	8742	11/15/2022	Rudee Inlet	13.25	11/15/2022	Rudee Inlet	13.25	SCOTT VINSON	RELEASED W/TAG	0
Flounder	VINSON, SCOTT	8742	11/15/2022	Rudee Inlet	13.25	11/18/2022	Rudee Inlet	13.25	SCOTT VINSON	RELEASED W/TAG	3
Flounder	VINSON, SCOTT	8748	11/15/2022	Rudee Inlet	12.5	11/24/2022	Rudee Inlet	12.75	SCOTT VINSON	RELEASED W/TAG	9
Flounder	VINSON, SCOTT	8780	11/18/2022	Rudee Inlet	12	12/9/2022	Rudee Inlet	12.25	SCOTT VINSON	RELEASED W/TAG	21
Flounder	VINSON, SCOTT	8785	11/18/2022	Rudee Inlet	12.25	11/23/2022	Rudee Inlet	12.25	SCOTT VINSON	RELEASED W/TAG	5
Flounder	VINSON, SCOTT	8789	11/18/2022	Rudee Inlet	12.25	11/19/2022	Rudee Inlet	12.5	SCOTT VINSON	RELEASED W/TAG	1
Flounder	VINSON, SCOTT	8793	11/18/2022	Rudee Inlet	12.5	11/20/2022	Rudee Inlet	12.25	SCOTT VINSON	RELEASED W/TAG	2
Flounder	VINSON, SCOTT	8830	11/19/2022	Rudee Inlet	13.5	11/20/2022	Rudee Inlet	13.25	SCOTT VINSON	RELEASED W/TAG	1
Red Drum	KNAPP, BILL	1153	3/16/2022	Rudee Inlet	19.5	4/9/2022	Rudee Inlet	19	JEFFREY MAY	KILLED	24



TagSpecies	Tagger	TagNo	TagDate	TagLocation	TagLgth	RecapDate	RecapLocation	RecapLgth	RecapAngler	RecapFishFate	DaysOut
Red Drum	KNAPP, BILL	1154	3/16/2022	Rudee Inlet	25.25	4/10/2022	Rudee Inlet	25	SEAN WHITE	KILLED	25
Red Drum	KNAPP, BILL	1156	3/16/2022	Rudee Inlet	17	3/17/2022	Rudee Inlet	17.25	GLEN PIZZANELLO	RELEASED W/TAG	1
Red Drum	KNAPP, BILL	1163	3/16/2022	Rudee Inlet	25.25	3/20/2022	Rudee Inlet	24	KEVIN PERRY	RELEASED W/TAG	4
Red Drum	KNAPP, BILL	1164	3/16/2022	Rudee Inlet	23	3/20/2022	Rudee Inlet	22	MIKE ROZANSKI	RELEASED W/OUT TAG	4
Red Drum	KNAPP, BILL	1168	3/16/2022	Rudee Inlet	25.25	3/26/2022	Owls Creek	25	FREDERICK WILSON	KILLED	10
Red Drum	KNAPP, BILL	1170	3/16/2022	Rudee Inlet	22	3/22/2022	Rudee Inlet	25	HUNTER LOUSHE	KILLED	6
Red Drum	KNAPP, BILL	1176	3/16/2022	Rudee Inlet	27	4/2/2022	Rudee Inlet	25.5	CONRAD CALVIN LO	KILLED	17
Red Drum	KNAPP, BILL	1182	3/16/2022	Rudee Inlet	24	4/10/2022	Owls Creek	26	TANYA DAVIS	RELEASED W/OUT TAG	25
Red Drum	KNAPP, BILL	1184	3/23/2022	Rudee Inlet	23.5	4/10/2022	Rudee Inlet	23.25	SUSAN SMITH	KILLED	18
Red Drum	KNAPP, BILL	1189	3/23/2022	Rudee Inlet	25.5	4/9/2022	Rudee Inlet	25	ALEX FOUT	RELEASED W/TAG	17
Red Drum	KNAPP, BILL	1192	3/23/2022	Rudee Inlet	25	3/31/2022	Rudee Inlet	24.5	RYAN NAGY	KILLED	8
Red Drum	KNAPP, BILL	1193	3/23/2022	Rudee Inlet	21.75	4/12/2022	Rudee Inlet	21	DAVID BARGERON	KILLED	20
Red Drum	KNAPP, BILL	1194	3/23/2022	Rudee Inlet	23.75	4/3/2022	Owls Creek	25	ERIC ROBINSON	KILLED	11
Red Drum	KNAPP, BILL	1195	3/23/2022	Rudee Inlet	18.75	4/24/2022	Rudee Inlet	19	DONOVAN SAMPSON	KILLED	32
Red Drum	KNAPP, BILL	1197	3/23/2022	Rudee Inlet	24	4/11/2022	Rudee Inlet	22	NED SMITH	RELEASED W/TAG	19
Red Drum	NEILL, KEN	1682	8/25/2020	Poquoson Flats	14	4/7/2022	James River (lower)	26	BENJAMIN NELSON	KILLED	590
Red Drum	COLLINS, ROB	4348	5/23/2020	Off Virginia Beach Oceanfront	46	9/14/2022	Neuse River, NC	46	BARRY THOMAS	RELEASED W/OUT TAG	844
Red Drum	CRUM, KEVIN & ZACH	9727	9/19/2021	Poquoson Flats	23	3/11/2022	Rudee Inlet	24	SCOTT SCHIRMER	RELEASED W/TAG	173
Red Drum	CRUM, KEVIN & ZACH	9728	9/19/2021	Poquoson Flats	21	7/24/2022	Linkhorn Bay	23	TODD STURTEVANT	KILLED	308
Red Drum	CRUM, KEVIN & ZACH	9731	9/25/2021	Poquoson Flats	23.5	3/21/2022	Rudee Inlet	25.75	BRIAN TINIO	KILLED	177
Red Drum	VINSON, SCOTT	9451	11/19/2021	Yorktown Fishing Pier	22	5/26/2022	Poquoson Flats	24	CREED LING	KILLED	188
Red Drum	VINSON, SCOTT	9463	11/20/2021	Rudee Inlet	24.25	3/26/2022	Lake Wesley Area	23.25	CHRIS PARKER	KILLED	126
Red Drum	VINSON, SCOTT	9507	11/27/2021	Yorktown Fishing Pier	16.5	8/27/2022	Back Creek, Seaford	23	JENNIFER BREWER	KILLED	273
Red Drum	VINSON, SCOTT	9522	11/28/2021	Yorktown Fishing Pier	17.75	2/6/2022	York River (lower)	18	RYAN CROSWELL	KILLED	70
Red Drum	VINSON, SCOTT	9538	4/2/2022	Lake Wesley Area	17	5/27/2022	Rudee Inlet	17	TODD PETRO	RELEASED W/OUT TAG	55
Red Drum	VINSON, SCOTT	9541	5/7/2022	Rudee Inlet	23	5/23/2022	Lynnhaven River	22	JACK BOSE	RELEASED W/OUT TAG	16
Red Drum	BESSLER, JOE	8567	9/10/2021	Corrotoman River	17	3/18/2022	Piankatank River	20	MARVIN HARDISTY	KILLED	189
Red Drum	POULTER, BRANDON	1966	11/6/2020	Little Creek/Jetties	16.5	4/14/2022	Little Creek/Jetties	26.5	CORBIN MYERS	RELEASED W/TAG	524
Red Drum	GRIFFITH, DAVID	4653	5/10/2019	Off Smith Island	39	4/23/2022	Smith Island Inlet	45	PAUL HASTINGS	RELEASED W/TAG	1079
Red Drum	PRUTSMAN, CASHIN	4983	7/10/2020	CBBT, 2nd Island	48	8/14/2022	Neuse River, NC	50.5	TIM ABELL	RELEASED W/OUT TAG	765
Red Drum	EMBRY, T. T. M.	5197	10/6/2019	Little Island Pier, Sandbridge	46	9/4/2022	Pamlico Sound, Off Avon,NC	45	LORAN O'NEAL	RELEASED W/OUT TAG	1064
Red Drum	KNIGHT, JOHN	7183	12/28/2019	Owls Creek	18	6/25/2022	Corolla-False Cape-Duck, NC	33	DARRELL SMITH	RELEASED W/OUT TAG	910
Red Drum	KNAPP, BILL	6790	9/4/2021	CBBT, 4th Island	27.5	8/25/2022	CBBT, 4th Island	38	JUSTIN FLECKENSTEIN	RELEASED W/OUT TAG	355
Red Drum	KNAPP, BILL	6793	9/11/2021	CBBT, 3rd Island	28.75	7/1/2022	Corolla-False Cape-Duck, NC	30	GLENN SNYDER	RELEASED W/OUT TAG	293
Red Drum	GRAVES, SCOTT	8030	11/19/2022	Crane Island/Off Crane Isl	15.5	12/8/2022	Crane Island/Off Crane Isl	15.5	CHANCE CROWDER	RELEASED W/TAG	19
Red Drum	GRAVES, SCOTT	8073	9/26/2022	Crane Island/Off Crane Isl	15	10/2/2022	Eliza.Rv,Norfk-Ports.waterfrt	15.5	STEPHEN CARRACCIO	RELEASED W/TAG	6
Red Drum	BELBIN, RON	9850	9/30/2021	Poquoson Flats	23	3/22/2022	Rudee Inlet	21	JAMES NIXON	KILLED	173
Red Drum	HOGGARD, WILLIAM KELLY	2234	10/1/2022	Sandbridge Surf/Back Bay Surf	30	12/16/2022	Pamlico Sound, Swan Qtr. Area	26.75	HURLEY RAYNOR	RELEASED W/OUT TAG	76
Red Drum	EMBRY, T. T. M.	7070	10/16/2019	Fort Monroe Area/Pier	17.5	9/13/2022	Off Kiptopeake	38	DAVID SHULMISTER	RELEASED W/TAG	1063
Red Drum	EMBRY, T. T. M.	7070	10/16/2019	Fort Monroe Area/Pier	17.5	9/17/2022	Cabbage Patch,C18 Buoy, old C4	44	KENNY LOUDERBACK	RELEASED W/TAG	1067
Red Drum	EMBRY, T. T. M.	2590	11/15/2019	Yorktown Fishing Pier	16	2/2/2022	Cape Hatteras, NC. surf	32	TIM MOSHER	RELEASED W/OUT TAG	810

TagSpecies	Tagger	TagNo	TagDate	TagLocation	TagLgth	RecapDate	RecapLocation	RecapLgth	RecapAngler	RecapFishFate	DaysOut
Red Drum	SHEPHERD, ED	3895	9/15/2020	Fort Monroe Area/Pier	13.5	3/3/2022	Lynnhaven River	24	GABE BOWERS	RELEASED W/TAG	534
Red Drum	PURCELL, DOUG	7727	8/26/2022	Ware River	14	9/23/2022	Lynnhaven Inlet	16	RICHARD TAYLOR	RELEASED W/TAG	28
Red Drum	PURCELL, DOUG	7738	8/26/2022	Ware River	12.75	10/21/2022	James River (Middle)	14.5	DAVID LONG	RELEASED W/TAG	56
Red Drum	PURCELL, DOUG	7741	9/3/2022	Ware River	13.5	10/10/2022	The Narrows,Broad Bay	15	RYAN 'BIG CAT' LOWRY	RELEASED W/TAG	37
Red Drum	SHEPHERD, ED	0098	9/18/2020	Gloucester Point Fishing Pier	12.5	8/7/2022	Back River	28.38	STANLEY WYGANS	RELEASED W/OUT TAG	688
Red Drum	SHEPHERD, ED	0162	9/20/2020	Fort Monroe Area/Pier	17	3/28/2022	Buxton, NC surf	27.75	DAN CLARKE	RELEASED W/OUT TAG	554
Red Drum	SHEPHERD, ED	0308	9/22/2020	Fort Monroe Area/Pier	14	7/9/2022	James River Bridge	24.75	NICHOLAS FERGUSON	KILLED	655
Red Drum	SHEPHERD, ED	0315	9/22/2020	Fort Monroe Area/Pier	14.5	4/16/2022	Lynnhaven River	23	JONAS NATIVIDAD	RELEASED W/OUT TAG	571
Red Drum	SHEPHERD, ED	0331	9/22/2020	Fort Monroe Area/Pier	13	2/10/2022	James River, Surry Power Plant	23	MICHAEL WELLS	KILLED	506
Red Drum	UNDERWOOD, BOSTON	2610	10/5/2021	Rudee Inlet	16	3/20/2022	Rudee Inlet	19.75	CHELSEA LINDAUER	KILLED	166
Red Drum	CALHOUN, STEPHEN	2822	12/18/2021	James River (lower)	24	7/1/2022	James River Bridge	32	JUSTIN LAND	RELEASED W/OUT TAG	195
Red Drum	CLEVINGER, CARTER	2863	6/18/2021	Back River	17.5	3/19/2022	James River (lower)	22	CHAD BOYCE	RELEASED W/TAG	274
Red Drum	DUELL, JAY	3748	9/24/2020	Eliza.Rv,Norfk-Ports.waterfrt	14.5	6/11/2022	Lafayette River	26	CLAY WINN	RELEASED W/OUT TAG	625
Red Drum	MASCIANGELO, TONY, MATT	4263	9/5/2021	Linkhorn Bay	19.5	7/1/2022	Lynnhaven River	24.5	ROBERT SPEIGHT	RELEASED W/TAG	299
Red Drum	MASCIANGELO, TONY, MATT	4272	10/6/2021	Linkhorn Bay	14	8/5/2022	Linkhorn Bay	20.75	MARC GOLDBERG	KILLED	303
Red Drum	WOOD SR, RICKEY	4328	10/7/2020	York River (lower)	13.5	4/2/2022	Fort Eustis	22	STEPHEN HOWELL	RELEASED W/TAG	542
Red Drum	WOOD SR, RICKEY	5004	9/29/2022	York River (lower)	16.5	10/10/2022	Roanoke Sound, NC	16.5	DUSTIN LINTON	RELEASED W/OUT TAG	11
Red Drum	WOOD SR, RICKEY	5013	10/17/2022	York River (lower)	14.5	12/31/2022	Little Creek/Jetties	15	CAPT TONY	RELEASED W/TAG	75
Red Drum	STOVER, CARL	5301	10/27/2020	Hampton Roads Brdg.Tunnel	14	6/26/2022	Eliza.Rv,Norfk-Ports.waterfrt	25	TOM NELSON	KILLED	607
Red Drum	STOVER, CARL	5392	11/7/2020	Monitor Merrimac Bridge-Tunnel	16.5	4/11/2022	Eliz.River, Unspecified	24	JESUS PAULE	KILLED	520
Red Drum	STOVER, CARL	5929	4/14/2021	Monitor Merrimac Bridge-Tunnel	17	6/5/2022	James River (lower)	26.5	WEST MEEHAN	RELEASED W/TAG	417
Red Drum	GRIFFITH, DAVID	6325	5/22/2021	Plantation Creek	16	5/29/2022	Off Cape Hatteras, NC	24.5	BRENT GARRETT	KILLED	372
Red Drum	GRIFFITH, DAVID	6381	6/15/2021	Plantation Creek	15	2/20/2022	Rudee Inlet	21.5	DAVID BARNHART	RELEASED W/TAG	250
Red Drum	STOVER, CARL	6430	8/9/2021	Monitor Merrimac Bridge-Tunnel	21.5	7/2/2022	Eliza.Rvr - Southern Branch	24.5	ANDREW ROMANCHIK	KILLED	327
Red Drum	STOVER, CARL	6440	8/29/2021	Monitor Merrimac Bridge-Tunnel	23	8/9/2022	Monitor Merrimac Bridge-Tunnel	30	ELLIOTT LAINE	RELEASED W/TAG	345
Red Drum	STOVER, CARL	6455	9/4/2021	York River-Cheatham Annex	12.5	11/10/2022	Lynnhaven River	25.5	RONALD RAMOS	RELEASED W/TAG	432
Red Drum	LONERGAN, DAN	6600	9/24/2021	Back Creek, Seaford	20	7/16/2022	Poquoson Flats	24	JAY KIM	RELEASED W/TAG	295
Red Drum	STOVER, CARL	7111	5/11/2021	York River (lower)	18	5/14/2022	Poquoson Flats	22	STEWART DIESEL-REYNOLDS	RELEASED W/OUT TAG	368
Red Drum	STOVER, CARL	7112	5/11/2021	York River (lower)	17	2/8/2022	Off Sewell's Point	23	RAUL HERNANDEZ	RELEASED W/TAG	273
Red Drum	KNIGHT, JOHN	7587	12/1/2021	Owls Creek	19.5	5/30/2022	Rudee Inlet	21.75	COLTON DEBERRY	KILLED	180
Red Drum	KNIGHT, JOHN	7602	12/1/2021	Owls Creek	20.5	3/24/2022	Rudee Inlet	21	JAMES NIXON	KILLED	113
Red Drum	KNIGHT, JOHN	7604	12/1/2021	Owls Creek	25	4/16/2022	Rudee Inlet	26	BOSTON UNDERWOOD	RELEASED W/TAG	136
Red Drum	KNIGHT, JOHN	7633	12/2/2021	Owls Creek	22	1/5/2022	Owls Creek	22.5	BENJAMIN KNIGHT	RELEASED W/TAG	34
Red Drum	KNIGHT, JOHN	7633	12/2/2021	Owls Creek	22	1/15/2022	Rudee Inlet	24	CALEB SEEGERS	KILLED	44
Red Drum	WOJCIK, GEORGE	8149	9/6/2020	Goodwin Islands	12.25	7/22/2022	Pungo River, NC	27.5	KEITH MITCHELL	RELEASED W/OUT TAG	684
Red Drum	STOVER, CARL	8686	9/26/2020	York River - Amoco Dock	16	5/19/2022	Lafayette River	26.5	WENDELL WINN	RELEASED W/OUT TAG	600
Red Drum	SHEPHERD, ED	1415	10/30/2020	Fort Monroe Area/Pier	15.5	4/10/2022	Lynnhaven Inlet	25.5	KYLE GRIFFITH	RELEASED W/TAG	527
Red Drum	SHEPHERD, ED	2955	5/18/2021	Fort Monroe Area/Pier	17.5	5/20/2022	Lafayette River	23.5	CHILDERS WINN	RELEASED W/OUT TAG	367
Red Drum	VINSON, SCOTT	4314	11/13/2020	Yorktown Fishing Pier	16	5/17/2022	Lake Wesley Area	24.5	MATTSON BUCHE	KILLED	550
Red Drum	AREY, SHELDON	4422	9/13/2022	Little Creek, Naval Base Piers	13	9/15/2022	Corolla-False Cape-Duck, NC	15	MICHAEL HOLLIDAY	RELEASED W/OUT TAG	2
Red Drum	LAWRENCE, ED	9261	3/8/2022	Piankatank River	15.5	8/19/2022	Piankatank River	23.5	DAVE MULHOLLAND	KILLED	164



TagSpecies	Tagger	TagNo	TagDate	TagLocation	TagLgth	RecapDate	RecapLocation	RecapLgth	RecapAngler	RecapFishFate	DaysOut
Red Drum	SIMMERMAN, STAN	9312	4/7/2021	Mill Creek	15	5/1/2022	Rudee Inlet	20.25	FRANKIE PETERSON	KILLED	389
Red Drum	ALADJ, DREW	0159	3/13/2021	Broad Bay	15	11/3/2022	Lynnhaven River	27	CHARLES MURPHY	KILLED	600
Red Drum	DAVIS, BARRY	1241	4/13/2022	Rudee Inlet	17	4/21/2022	Owls Creek	17.5	DANIEL JONES	RELEASED W/TAG	8
Red Drum	DAVIS, BARRY	1242	4/13/2022	Rudee Inlet	28	9/10/2022	Lynnhaven Inlet	21.75	VIKAS RAVINE	KILLED	150
Red Drum	DAVIS, BARRY	1244	4/13/2022	Rudee Inlet	15	9/6/2022	Rudee Inlet	18.75	FRANKIE PETERSON	RELEASED W/OUT TAG	146
Red Drum	DAVIS, BARRY	1252	4/19/2022	Rudee Inlet	16	7/9/2022	First Landing State Park Beach	23	ROBERT KUMPAITIS	RELEASED W/OUT TAG	81
Red Drum	DAVIS, BARRY	1280	10/9/2022	Rudee Inlet	16	11/6/2022	Rudee Inlet	20	CLEAT VANMETER	RELEASED W/OUT TAG	28
Red Drum	GRIFFITH, DAVID	1882	5/4/2021	Plantation Creek	16	6/19/2022	Oregon Inlet, North Carolina	23	JOHN WELCH	RELEASED W/TAG	411
Red Drum	GRIFFITH, DAVID	1891	5/7/2021	Plantation Creek	20	5/25/2022	Hatteras Inlet, NC	25.75	JEFFERY BRANDGARD	KILLED	383
Red Drum	KNAPP, BILL	2001	3/23/2022	Rudee Inlet	26	4/20/2022	Rudee Inlet	25	RICKEY CARROLL	RELEASED W/TAG	28
Red Drum	KNAPP, BILL	2004	3/16/2022	Rudee Inlet	26	3/27/2022	Rudee Inlet	25	MARK WILKINS	KILLED	11
Red Drum	KNAPP, BILL	2006	3/16/2022	Rudee Inlet	25	3/17/2022	Rudee Inlet	26	GLEN PIZZANELLO	RELEASED W/TAG	1
Red Drum	KNAPP, BILL	2007	3/16/2022	Rudee Inlet	25.5	3/25/2022	Lake Wesley Area	24	PHIL TEAGUE	KILLED	9
Red Drum	KNAPP, BILL	2016	3/16/2022	Rudee Inlet	25.25	9/2/2022	Mobjack Bay	28.25	CHRIS SOBRITO	RELEASED W/OUT TAG	170
Red Drum	KNAPP, BILL	2018	12/2/2021	Linkhorn Bay	25	3/2/2022	Linkhorn Bay	25	WESLEY ABREU	RELEASED W/TAG	90
Red Drum	KNAPP, BILL	2024	3/16/2022	Rudee Inlet	24	4/10/2022	Rudee Inlet	24.5	SEAN WHITE	KILLED	25
Red Drum	MEEHAN, WEST	2050	10/4/2022	James River (lower)	31	10/24/2022	Off North Carolina-Outer Banks	30.5	ROBERT	RELEASED W/OUT TAG	20
Red Drum	WOJCIK, GEORGE	3237	8/21/2021	Back River	20.75	10/11/2022	Nags Head, NC	28	JESSICA ROUSSEAU	KILLED	416
Red Drum	WOJCIK, GEORGE	3248	8/27/2021	Goodwin Islands	22	3/18/2022	Rudee Inlet	24	JAMES CARROLL	RELEASED W/OUT TAG	203
Red Drum	EDWARDS, SHAWN	3542	9/10/2021	Back River	13	4/24/2022	Lafayette River	15	RAFAEL MAZZOCCHI	RELEASED W/OUT TAG	226
<b>Red Drum</b>	<b>KNAPP, BILL</b>	<b>3905</b>	<b>9/25/2021</b>	<b>Linkhorn Bay</b>	<b>14.25</b>	<b>4/19/2022</b>	<b>Broad Bay</b>	<b>16</b>	<b>TOMMY</b>	<b>RELEASED W/TAG</b>	<b>206</b>
<b>Red Drum</b>	<b>KNAPP, BILL</b>	<b>3905</b>	<b>9/25/2021</b>	<b>Linkhorn Bay</b>	<b>14.25</b>	<b>5/14/2022</b>	<b>Linkhorn Bay</b>	<b>17</b>	<b>ETHAN HALL</b>	<b>RELEASED W/TAG</b>	<b>231</b>
Red Drum	KNAPP, BILL	3954	3/16/2022	Rudee Inlet	23.5	3/20/2022	Owls Creek	23	ROBERT LANG	KILLED	4
<b>Red Drum</b>	<b>KNAPP, BILL</b>	<b>3955</b>	<b>3/16/2022</b>	<b>Rudee Inlet</b>	<b>22</b>	<b>4/9/2022</b>	<b>Rudee Inlet</b>	<b>22</b>	<b>WIL CHILDERS</b>	<b>RELEASED W/TAG</b>	<b>24</b>
<b>Red Drum</b>	<b>KNAPP, BILL</b>	<b>3955</b>	<b>3/16/2022</b>	<b>Rudee Inlet</b>	<b>22</b>	<b>4/14/2022</b>	<b>Rudee Inlet</b>	<b>21</b>	<b>JEFFREY BROWN</b>	<b>KILLED</b>	<b>29</b>
Red Drum	KNAPP, BILL	3956	3/16/2022	Rudee Inlet	20.75	12/21/2022	Rudee Inlet	28	AUSTIN JENNINGS	RELEASED W/TAG	280
Red Drum	KNAPP, BILL	3957	3/16/2022	Rudee Inlet	23	4/9/2022	Rudee Inlet	23.5	ALEX FOUT	RELEASED W/TAG	24
Red Drum	KNAPP, BILL	3960	3/16/2022	Rudee Inlet	16.5	3/17/2022	Owls Creek	19	JOSH FENNEMAN	RELEASED W/OUT TAG	1
Red Drum	KNAPP, BILL	3962	3/16/2022	Rudee Inlet	21.5	3/25/2022	Rudee Inlet	22.25	CHRIS LUDFORD	RELEASED W/TAG	9
Red Drum	KNAPP, BILL	3964	3/16/2022	Rudee Inlet	23	4/13/2022	Rudee Inlet	23	EMMETT CARAWAN	KILLED	28
Red Drum	KNAPP, BILL	3970	3/16/2022	Rudee Inlet	19	8/21/2022	Rudee Inlet	21.5	COLIN ODOM		158
Red Drum	KNAPP, BILL	3972	3/16/2022	Rudee Inlet	22.5	3/20/2022	Rudee Inlet	22.25	JANIAH GUTIERREZ	RELEASED W/TAG	4
Red Drum	KNAPP, BILL	3976	3/16/2022	Rudee Inlet	24.5	3/25/2022	Owls Creek	22	BRENDAN HAROLD	KILLED	9
Red Drum	KNAPP, BILL	3978	3/16/2022	Rudee Inlet	23.5	3/22/2022	Rudee Inlet	23.5	MARSHALL NIXON	RELEASED W/TAG	6
<b>Red Drum</b>	<b>KNAPP, BILL</b>	<b>3981</b>	<b>3/16/2022</b>	<b>Rudee Inlet</b>	<b>21.75</b>	<b>3/21/2022</b>	<b>Rudee Inlet</b>	<b>22</b>	<b>BRIAN TINIO</b>	<b>RELEASED W/TAG</b>	<b>5</b>
<b>Red Drum</b>	<b>KNAPP, BILL</b>	<b>3981</b>	<b>3/16/2022</b>	<b>Rudee Inlet</b>	<b>21.75</b>	<b>3/28/2022</b>	<b>Rudee Inlet</b>	<b>24</b>	<b>JOSHUA BOURNE</b>	<b>KILLED</b>	<b>12</b>
Red Drum	KNAPP, BILL	3986	3/16/2022	Rudee Inlet	23.5	3/25/2022	Rudee Inlet	22	MIKE ROZANSKI	RELEASED W/TAG	9
Red Drum	KNAPP, BILL	3988	3/16/2022	Rudee Inlet	21.5	3/19/2022	Rudee Inlet	22.25	ALEX FOUT	KILLED	3
Red Drum	KNAPP, BILL	3993	3/16/2022	Rudee Inlet	23.25	3/30/2022	Rudee Inlet	23	JERRY COLE	KILLED	14
Red Drum	KNAPP, BILL	3995	3/16/2022	Rudee Inlet	24	3/30/2022	Rudee Inlet	24	NORMAN LABRADOR	KILLED	14
Red Drum	KNAPP, BILL	3999	3/16/2022	Rudee Inlet	15.5	8/7/2022	Lynnhaven River	20	ADAM FOX	RELEASED W/TAG	144

TagSpecies	Tagger	TagNo	TagDate	TagLocation	TagLgth	RecapDate	RecapLocation	RecapLgth	RecapAngler	RecapFishFate	DaysOut
Red Drum	POULTER, BRANDON & MAYA	4871	9/9/2022	Lynnhaven River	23	9/15/2022	Lynnhaven River	24	DARON YADDY	KILLED	6
Red Drum	SHEPHERD, ED	6184	8/12/2022	Gloucester Point Fishing Pier	10	9/3/2022	Gloucester Point Fishing Pier	12	MICHAEL SIMON	RELEASED W/TAG	22
Red Drum	SHEPHERD, ED	6184	8/12/2022	Gloucester Point Fishing Pier	10	9/10/2022	Gloucester Point Fishing Pier	14	BILLY VU	RELEASED W/TAG	29
Red Drum	SHEPHERD, ED	6979	9/26/2022	Fort Monroe Area/Pier	14.5	10/1/2022	Little Creek/Jetties	12	DAVE BLANCHETTE	RELEASED W/TAG	5
Red Drum	EMBRY, T. T. M.	7322	8/12/2022	Gloucester Point Fishing Pier	12	8/24/2022	York River (lower)	15	JOHN JOHNSON	RELEASED W/TAG	12
Red Drum	EMBRY, T. T. M.	7393	10/2/2022	Gloucester Point Fishing Pier	15.5	10/18/2022	Lynnhaven Inlet	15.5	KYLE GRIFFITH	RELEASED W/TAG	16
Red Drum	SHEPHERD, ED	5285	10/10/2021	Fort Monroe Area/Pier	13.5	8/14/2022	Lafayette River	20.5	PATRICK BRANDT	RELEASED W/TAG	308
Red Drum	SHEPHERD, ED	5285	10/10/2021	Fort Monroe Area/Pier	13.5	9/28/2022	Salt Ponds, Hampton area	21	PAUL CARRANO	RELEASED W/OUT TAG	353
Red Drum	EDWARDS, SHAWN	7105	9/25/2021	Back River	22	5/7/2022	Little Creek, Naval Base Piers	24	ORLANDO ALLEN	RELEASED W/OUT TAG	224
Red Drum	LEWIS, BRYAN	7200	11/27/2021	Corrotoman River	17.75	3/25/2022	Corrotoman River	17.5	PAUL VERBYLA	RELEASED W/TAG	118
Red Drum	DUELL, JAY	7278	5/15/2022	Monitor Merrimac Bridge-Tunnel	25.75	7/8/2022	Monitor Merrimac Bridge-Tunnel	27	ELLIOTT LAINE	RELEASED W/TAG	54
Red Drum	DUELL, JAY	7297	5/17/2022	Monitor Merrimac Bridge-Tunnel	26	6/15/2022	Monitor Merrimac Bridge-Tunnel	27	JAY DUELL	RELEASED W/TAG	29
Red Drum	DUELL, JAY	7303	5/28/2022	Monitor Merrimac Bridge-Tunnel	27	6/11/2022	Monitor Merrimac Bridge-Tunnel	26.5	KITT MOGER	RELEASED W/OUT TAG	14
Red Drum	DUELL, JAY	7322	6/6/2022	Monitor Merrimac Bridge-Tunnel	33.5	6/17/2022	Monitor Merrimac Bridge-Tunnel	25.5	NOLAN BUTLER	KILLED	11
Red Drum	DUELL, JAY	7333	6/6/2022	Monitor Merrimac Bridge-Tunnel	26	6/18/2022	Monitor Merrimac Bridge-Tunnel	0	HARVEY HANNAH	KILLED	12
Red Drum	DUELL, JIM	7365	8/6/2022	Monitor Merrimac Bridge-Tunnel	27	8/18/2022	Monitor Merrimac Bridge-Tunnel	25.5	JAMES SWINDELL	KILLED	12
Red Drum	DUELL, JIM	7367	8/6/2022	Monitor Merrimac Bridge-Tunnel	27	8/18/2022	Monitor Merrimac Bridge-Tunnel	28	JAMES SWINDELL	RELEASED W/TAG	12
Red Drum	DUELL, JIM	7443	7/1/2022	Monitor Merrimac Bridge-Tunnel	26.5	7/15/2022	Monitor Merrimac Bridge-Tunnel	27	JESSE HUTCHESON	RELEASED W/TAG	14
Red Drum	STOVER, CARL	7679	10/29/2021	Monitor Merrimac Bridge-Tunnel	16.5	5/15/2022	James River, Surry Power Plant	20	EZEKIEL CHORBA	KILLED	198
Red Drum	STOVER, CARL	7719	11/25/2021	York River - Amoco Dock	15.5	7/16/2022	York River (lower)	18.5	THOMAS FRASHURE	KILLED	233
Red Drum	STOVER, CARL	7729	12/25/2021	Monitor Merrimac Bridge-Tunnel	23	6/4/2022	Eliza.Rvr -Western Branch	23.5	HUNTER MCCARTER	KILLED	161
Red Drum	STOVER, CARL	7744	1/1/2022	Monitor Merrimac Bridge-Tunnel	22	7/6/2022	James River Bridge	23.75	STEPHEN CALHOUN	KILLED	186
Red Drum	SHEPHERD, ED	9672	7/3/2022	Gloucester Point Fishing Pier	9	7/13/2022	Gloucester Point Fishing Pier	9	ED SHEPHERD	RELEASED W/TAG	10
Red Drum	SHEPHERD, ED	9791	7/14/2022	Gloucester Point Fishing Pier	9	7/17/2022	Gloucester Point Fishing Pier	9	ED SHEPHERD	RELEASED W/TAG	3
Red Drum	SHEPHERD, ED	9834	7/18/2022	Gloucester Point Fishing Pier	9	8/7/2022	Gloucester Point Fishing Pier	10	MOSLEY ROBINSON	RELEASED W/OUT TAG	20
Red Drum	EMBRY, T. T. M.	0990	10/31/2021	Yorktown Fishing Pier	16.5	2/21/2022	Little Creek, Naval Base Piers	15.5	BENJAMIN SIMPSON	RELEASED W/TAG	113
Red Drum	SHEPHERD, ED	1313	10/2/2022	Fort Monroe Area/Pier	15.5	10/8/2022	Buckroe Beach Pier	15	MICHAEL FREEMAN	RELEASED W/TAG	6
Red Drum	SHEPHERD, ED	1341	10/2/2022	Fort Monroe Area/Pier	15	10/16/2022	Hampton River/Creek	13	ALLAN NANTZ	RELEASED W/OUT TAG	14
Red Drum	SHEPHERD, ED	1344	10/2/2022	Fort Monroe Area/Pier	15	10/9/2022	Kitty Hawk, Southrn Shores	14	JASON ELMORE	RELEASED W/TAG	7
Red Drum	SHEPHERD, ED	1472	10/4/2022	Fort Monroe Area/Pier	12	11/5/2022	Hampton River/Creek	16	EVAN MACCUBBIN	RELEASED W/TAG	32
Red Drum	SHEPHERD, ED	1671	10/9/2022	Fort Monroe Area/Pier	15.5	10/15/2022	Fort Monroe Area/Pier	12.4	KYRESE BEVERLY	KILLED	6
Red Drum	VINSON, SCOTT	2189	4/16/2022	Rudee Inlet	16.5	4/23/2022	Rudee Inlet	17	ROBERT MCCULLOUGH	RELEASED W/TAG	7
Red Drum	EMBRY, T. T. M.	2231	10/9/2022	Gloucester Point Fishing Pier	14.5	10/10/2022	Gloucester Point Fishing Pier	14.5	TOM EMBRY	RELEASED W/TAG	1
Red Drum	EMBRY, T. T. M.	2532	10/13/2022	Gloucester Point Fishing Pier	14	10/14/2022	Gloucester Point Fishing Pier	14	TAM CAO	RELEASED W/TAG	1
Red Drum	EMBRY, T. T. M.	2533	10/13/2022	Gloucester Point Fishing Pier	14.5	10/15/2022	York River (lower)	14	JAMES BELBIN	RELEASED W/OUT TAG	2
Red Drum	UNDERWOOD, BOSTON	5011	4/20/2022	Rudee Inlet	24	4/23/2022	Rudee Inlet	23.75	JAYDEN SHALLA	RELEASED W/TAG	3
Red Drum	UNDERWOOD, BOSTON	5025	7/14/2022	Lynnhaven Inlet	23	7/24/2022	Lynnhaven Inlet	23.25	CHRISTOPHER GALLIHUGH	KILLED	10
Red Drum	BESSLER, JOE	5220	12/27/2021	Corrotoman River	13	8/1/2022	Corrotoman River	21	GERALD JONES	RELEASED W/TAG	217
Red Drum	COLLINS, ROB	5401	10/9/2022	Lynnhaven Inlet	20	11/12/2022	Lynnhaven Inlet	20	ROB COLLINS	KILLED	34
Red Drum	COLLINS, ROB	5436	11/12/2022	Lynnhaven Inlet	15.5	12/4/2022	Lynnhaven River	15.5	RICHARD PARMELEE	RELEASED W/TAG	22
Red Drum	KNIGHT, JOHN	5679	1/9/2022	Owls Creek	29	3/15/2022	Owls Creek	29.5	JUSTIN HAYNES	RELEASED W/TAG	65

TagSpecies	Tagger	TagNo	TagDate	TagLocation	TagLgth	RecapDate	RecapLocation	RecapLgth	RecapAngler	RecapFishFate	DaysOut
Red Drum	KNIGHT, JOHN	5681	1/9/2022	Owls Creek	15	3/20/2022	Rudee Inlet	18	ROSS HUNTER LEE	RELEASED W/TAG	70
Red Drum	DOZIER, LAURIE	5730	5/28/2022	Craney Island/Off Craney Isl	25	6/2/2022	Eliza.Rv,Norfk-Ports.waterfrt	25	NICK MILTEER	KILLED	5
Red Drum	CHURCH, CHARLIE	5902	2/27/2022	Lynnhaven River	19	9/3/2022	Back River	25.25	CHRIS SOBRITO	RELEASED W/OUT TAG	188
Red Drum	CHURCH, CHARLIE	5915	2/27/2022	Lynnhaven River	22	3/1/2022	Lynnhaven River	22	JAY WHITFIELD	RELEASED W/OUT TAG	2
Red Drum	CHURCH, CHARLIE	5921	2/27/2022	Lynnhaven River	18	3/4/2022	Lynnhaven River	22	JAY WHITFIELD	RELEASED W/TAG	5
Red Drum	CHURCH, CHARLIE	5926	2/27/2022	Lynnhaven River	23	5/14/2022	James River Bridge	25	LUKE COMBS	KILLED	76
Red Drum	CHURCH, CHARLIE	6000	3/15/2022	Lynnhaven River	19	8/28/2022	Lynnhaven River	25	BRIAN TEMPESCO	KILLED	166
Red Drum	VERBYLA, PAUL	6294	8/4/2022	Mobjack Bay	10.5	10/10/2022	Hampton River/Creek	13	BELVA REYES	RELEASED W/TAG	67
Red Drum	VERBYLA, PAUL	6295	8/4/2022	Mobjack Bay	11.5	10/8/2022	Roanoke Sound, NC	18	ALEX PEEBLES	RELEASED W/OUT TAG	65
Red Drum	GEER, PAT	6354	11/14/2021	Hampton River/Creek	16	5/17/2022	Hampton River/Creek	18	JOSEPH SMALL	RELEASED W/TAG	184
Red Drum	SIMMERMAN, STAN	6487	3/13/2022	Rudee Inlet	24	4/23/2022	Rudee Inlet	24	JARED KING	KILLED	41
Red Drum	SIMMERMAN, STAN	6501	3/13/2022	Rudee Inlet	25	4/10/2022	Rudee Inlet	25	JOSHUA VANDERSLICE	RELEASED W/TAG	28
Red Drum	SIMMERMAN, STAN	6503	3/13/2022	Rudee Inlet	25.5	4/2/2022	Rudee Inlet	24	DRAKE BAILEY	KILLED	20
Red Drum	SIMMERMAN, STAN	6506	3/13/2022	Rudee Inlet	21	4/3/2022	Rudee Inlet	20.5	WAYNE SEYMOUR	RELEASED W/TAG	21
<b>Red Drum</b>	<b>SIMMERMAN, STAN</b>	<b>6511</b>	<b>3/30/2022</b>	<b>Rudee Inlet</b>	<b>20.75</b>	<b>4/17/2022</b>	<b>Rudee Inlet</b>	<b>20</b>	<b>RICHARD HUDAK</b>	<b>RELEASED W/TAG</b>	<b>18</b>
<b>Red Drum</b>	<b>SIMMERMAN, STAN</b>	<b>6511</b>	<b>3/30/2022</b>	<b>Rudee Inlet</b>	<b>20.75</b>	<b>6/26/2022</b>	<b>Linkhorn Bay</b>	<b>20</b>	<b>TODD STURTEVANT</b>	<b>RELEASED W/TAG</b>	<b>88</b>
Red Drum	HARRAH, BEN	6697	5/7/2022	Piankatank River	16.5	7/11/2022	Piankatank River	22	JACKSON OYLER	KILLED	65
Red Drum	HAZELWOOD, ALEX	6753	4/27/2022	Broad Bay	16	9/23/2022	Broad Bay	22.5	JAMES STILLMAN	RELEASED W/TAG	149
Red Drum	CLAYTOR, NICK	6854	4/30/2022	Lake Wesley Area	26	4/30/2022	Rudee Inlet	25.75	MATT TEMPESCO	RELEASED W/TAG	0
Red Drum	CLAYTOR, NICK	6857	4/30/2022	Lake Wesley Area	26	6/13/2022	Goodwin Islands	26.25	ZACHARY CAWLEY	RELEASED W/TAG	44
Red Drum	CLAYTOR, NICK	6859	4/30/2022	Lake Wesley Area	26	5/17/2022	Lynnhaven Inlet	25	AL BUNNELL	KILLED	17
Red Drum	CLAYTOR, NICK	6869	4/30/2022	Lake Wesley Area	22.5	6/4/2022	Lynnhaven River	23.5	DANA TRIMM	KILLED	35
Red Drum	CLAYTOR, NICK	6872	4/30/2022	Lake Wesley Area	24	8/19/2022	Poquoson Flats	27	BEN HARRAH	RELEASED W/TAG	111
Red Drum	CAGLE, RON	6932	5/20/2022	Back River	22.5	10/19/2022	Carova Beach, NC (surf)	25	CHRISTOPHER WILDER	KILLED	152
Red Drum	AILSWORTH, CLIFF	6982	5/20/2022	James River (lower)	25.5	7/14/2022	James River (lower)	28	CLIFF AILSWORTH	RELEASED W/TAG	55
Red Drum	AILSWORTH, CLIFF	6990	5/24/2022	James River (lower)	20	6/6/2022	James River (lower)	21	WEST MEEHAN	RELEASED W/TAG	13
Red Drum	KNIGHT, JOHN	7007	4/6/2022	Owls Creek	21.5	8/13/2022	Lynnhaven River	24	DANIEL HUGHES	KILLED	129
Red Drum	KNIGHT, JOHN	7109	3/20/2022	Lake Wesley Area	15	3/26/2022	Lake Wesley Area	16	CHRIS PARKER	RELEASED W/TAG	6
Red Drum	KNIGHT, JOHN	7110	3/20/2022	Lake Wesley Area	22.5	3/28/2022	Rudee Inlet	24.5	ROBERT DAVIS	KILLED	8
Red Drum	KNIGHT, JOHN	7129	3/25/2022	Lake Wesley Area	18.5	4/25/2022	Rudee Inlet	18.75	JESSE MANESS	KILLED	31
Red Drum	KNIGHT, JOHN	7134	3/25/2022	Lake Wesley Area	23	4/10/2022	Rudee Inlet	23	BRANDON WEAVER	KILLED	16
<b>Red Drum</b>	<b>KNIGHT, JOHN</b>	<b>7145</b>	<b>3/20/2022</b>	<b>Lake Wesley Area</b>	<b>21</b>	<b>4/8/2022</b>	<b>Rudee Inlet</b>	<b>21</b>	<b>JEFF WHITE</b>	<b>RELEASED W/TAG</b>	<b>19</b>
<b>Red Drum</b>	<b>KNIGHT, JOHN</b>	<b>7145</b>	<b>3/20/2022</b>	<b>Lake Wesley Area</b>	<b>21</b>	<b>4/22/2022</b>	<b>Rudee Inlet</b>	<b>21</b>	<b>KATHLEEN COLE</b>	<b>KILLED</b>	<b>33</b>
Red Drum	KNIGHT, JOHN	7146	3/20/2022	Lake Wesley Area	25.5	3/21/2022	Lake Wesley Area	25.75	MASON PARKER	KILLED	1
<b>Red Drum</b>	<b>KNIGHT, JOHN</b>	<b>7148</b>	<b>3/20/2022</b>	<b>Lake Wesley Area</b>	<b>25</b>	<b>4/5/2022</b>	<b>Rudee Inlet</b>	<b>26</b>	<b>WAYNE SEYMOUR</b>	<b>RELEASED W/TAG</b>	<b>16</b>
<b>Red Drum</b>	<b>KNIGHT, JOHN</b>	<b>7148</b>	<b>3/20/2022</b>	<b>Lake Wesley Area</b>	<b>25</b>	<b>4/13/2022</b>	<b>Rudee Inlet</b>	<b>23.5</b>	<b>GARY ASKINS</b>	<b>RELEASED W/TAG</b>	<b>24</b>
Red Drum	KNIGHT, JOHN	7150	3/20/2022	Lake Wesley Area	24.5	3/30/2022	Rudee Inlet	25.5	LEVON BIGELOW	RELEASED W/TAG	10
Red Drum	CRUM, KEVIN & ZACH	7222	6/12/2022	Poquoson Flats	24.25	9/21/2022	CBBT, 3rd Island	28	NICK CLAYTOR	RELEASED W/TAG	101
Red Drum	CRUM, KEVIN & ZACH	7226	7/22/2022	Poquoson Flats	21.5	10/27/2022	Nags Head, NC	25	DAVID ALLEGAR	KILLED	97
Red Drum	KNAPP, BILL	7652	3/23/2022	Rudee Inlet	21.25	11/5/2022	Rudee Inlet	27	DAVID SMITH	RELEASED W/OUT TAG	227
Red Drum	SIMMERMAN, STAN	8849	3/13/2022	Rudee Inlet	18	5/23/2022	Lynnhaven Inlet	18.1	KYLE MEADOWS	KILLED	71

TagSpecies	Tagger	TagNo	TagDate	TagLocation	TagLgth	RecapDate	RecapLocation	RecapLgth	RecapAngler	RecapFishFate	DaysOut
Red Drum	BASS, CONNLY	8910	2/16/2022	Rudee Inlet	23	3/20/2022	Rudee Inlet	26.25	SETH SEMPLE	RELEASED W/TAG	32
Red Drum	BASS, CONNLY	8915	2/22/2022	Lynnhaven River	20	3/27/2022	Rudee Inlet	21.5	WARREN ATKINS	RELEASED W/TAG	33
Red Drum	BASS, CONNLY	8915	2/22/2022	Lynnhaven River	20	4/15/2022	Rudee Inlet	23.5	JUSTIN YORK	KILLED	52
Red Drum	BASS, CONNLY	8927	3/1/2022	Lynnhaven River	25	4/6/2022	Rudee Inlet	25.5	JEFFREY HAYES	KILLED	36
Red Drum	BASS, CONNLY	8939	3/22/2022	Rudee Inlet	18	4/8/2022	Rudee Inlet	18	JOHN VINCENT	RELEASED W/TAG	17
Red Drum	BASS, CONNLY	8941	3/30/2022	Rudee Inlet	27	4/8/2022	Owls Creek	26.12	SETH SEMPLE	RELEASED W/TAG	9
Red Drum	BASS, CONNLY	8946	3/30/2022	Rudee Inlet	28	4/11/2022	Rudee Inlet	28	JT FAUSTINO	RELEASED W/TAG	12
Red Drum	BASS, CONNLY	8946	3/30/2022	Rudee Inlet	28	4/25/2022	Owls Creek	27	NICK CLAYTOR	RELEASED W/TAG	26
Red Drum	BASS, CONNLY	8948	4/8/2022	Rudee Inlet	16	4/15/2022	Willoughby Bay	16	GERARDO LOPEZ	RELEASED W/TAG	7
Red Drum	HARDISTY, MARVIN	9007	10/19/2022	Piankatank River	16	10/26/2022	Winter Harbor/off Winter Harbr	15	WESLEY SANGER	KILLED	7
Red Drum	HARDISTY, MARVIN	9021	6/10/2022	Piankatank River	24	8/11/2022	Winter Harbor/off Winter Harbr	27	JOSEPH CARSON	RELEASED W/TAG	62
Red Drum	HARDISTY, MARVIN	9024	4/12/2022	Piankatank River	17	8/29/2022	Off Point Lookout, MD	24.75	JOHN ARGUELLES	KILLED	139
Red Drum	HARDISTY, MARVIN	9026	3/18/2022	Piankatank River	15	5/12/2022	Piankatank River	17.25	WILLIAM MOORE	RELEASED W/TAG	55
Red Drum	STOVER, CARL	9168	7/31/2022	York River-Cheatham Annex	12	9/19/2022	Kitty Hawk, Southrn Shores	15	GEORGE MUNDEN	RELEASED W/OUT TAG	50
Red Drum	STOVER, CARL	9252	9/16/2022	Monitor Merrimac Bridge-Tunnel	16	11/19/2022	Monitor Merrimac Bridge-Tunnel	17.75	ALAN EDDLETON	RELEASED W/OUT TAG	64
Red Drum	STOVER, CARL	9263	9/20/2022	Hampton Roads Brdg.Tunnel	15.5	10/22/2022	Hampton Roads Brdg.Tunnel	14.5	TYLER WILLIS	RELEASED W/TAG	32
Red Drum	STOVER, CARL	9271	9/23/2022	Fort Eustis	17	10/16/2022	James River, Surry Power Plant	18.9	JUDY CARR	RELEASED W/OUT TAG	23
Red Drum	STOVER, CARL	9342	10/7/2022	York River (lower)	16	11/18/2022	Lynnhaven Inlet	16	RICHARD PARMELEE	RELEASED W/TAG	42
Red Drum	STOVER, CARL	9388	10/10/2022	York River (lower)	16	11/11/2022	Fort Monroe Area/Pier	16	HUNTER ROWE	RELEASED W/TAG	32
Red Drum	CHURCH, CHARLIE	9709	12/3/2021	Fort Monroe Area/Pier	12	10/19/2022	Lynnhaven River	23	PEYTON ACOSTA	KILLED	320
Red Drum	CHURCH, CHARLIE	9804	2/6/2022	Lynnhaven Inlet	25	7/4/2022	Poquoson Flats	27	DREW CAMP	RELEASED W/TAG	148
Red Drum	CHURCH, CHARLIE	9808	2/9/2022	Rudee Inlet	27	3/16/2022	Rudee Inlet	29	JOSHUA GORDON	RELEASED W/TAG	35
Red Drum	CHURCH, CHARLIE	9811	2/16/2022	Rudee Inlet	26	3/25/2022	Rudee Inlet	28	ZACH CASTRO	RELEASED W/OUT TAG	37
Red Drum	CHURCH, CHARLIE	9812	2/16/2022	Rudee Inlet	24	4/13/2022	Rudee Inlet	26.5	COOPER ASKINS	RELEASED W/OUT TAG	56
Red Drum	CHURCH, CHARLIE	9817	2/20/2022	Lynnhaven River	23	5/3/2022	Lynnhaven River	25	TIM HOMA	RELEASED W/TAG	72
Red Drum	CHURCH, CHARLIE	9818	2/20/2022	Lynnhaven River	20	9/2/2022	Lynnhaven River	24	MIKE FIRESTONE	KILLED	194
Red Drum	CHURCH, CHARLIE	9836	2/20/2022	Lynnhaven River	23	5/3/2022	Buckroe Beach Pier	25	BRAEDEN WYATT	KILLED	72
Red Drum	CHURCH, CHARLIE	9842	2/20/2022	Lynnhaven River	23	8/13/2022	Lynn. Inlet Lesner Bridge	26	STEVE FLORES	KILLED	174
Red Drum	CHURCH, CHARLIE	9846	2/22/2022	Rudee Inlet	23	4/10/2022	Rudee Inlet	25.5	JERRY COLE	KILLED	47
Red Drum	KNIGHT, JOHN	9939	12/13/2021	Owls Creek	24	3/29/2022	Rudee Inlet	25.75	WALTER ADAMS	KILLED	106
Red Drum	RHODES, MICHAEL	0137	6/24/2022	Lafayette River	19.5	9/10/2022	Lafayette River	21	JACKSON PARRISH	KILLED	78
Red Drum	SPEIGHT, ROBERT	0255	4/29/2022	Lynnhaven River	17	5/15/2022	Lynnhaven River	18.5	KEN HOWARD	RELEASED W/OUT TAG	16
Red Drum	SPEIGHT, ROBERT	0269	5/20/2022	Lynnhaven River	16	7/13/2022	Lynnhaven River	18.25	GABE BOWERS	KILLED	54
Red Drum	SPEIGHT, ROBERT	0273	5/20/2022	Lynnhaven River	24.5	5/30/2022	Lynnhaven River	24.5	CASHIN PRUTSMAN	RELEASED W/TAG	10
Red Drum	CHURCH, CHARLIE	0506	4/15/2022	Eliza.Rv,Norfk-Ports.waterfrt	25	6/21/2022	Off Smith Island, MD	25	MARY LAMBERT	KILLED	67
Red Drum	SIMMERMAN, STAN	0801	10/14/2022	Corrotoman River	18	12/3/2022	North River	19.5	BROCK WALSETH	KILLED	50
Red Drum	SMITH, ROBERT	0867	11/3/2022	Lynnhaven River	16	11/4/2022	Lynnhaven River	16	GABE BOWERS	RELEASED W/TAG	1
Red Drum	SMITH, ROBERT	0898	8/14/2022	Hampton Roads Brdg.Tunnel	15.25	8/25/2022	Lynnhaven Inlet	22	NATHANIEL WOODARD	KILLED	11
Red Drum	HARRAH, BEN	1590	6/20/2022	Fort Eustis	21	10/9/2022	James River (lower)	26	GIBSON GREEN	RELEASED W/OUT TAG	111
Red Drum	HARRAH, BEN	1592	6/23/2022	Fort Eustis	27.5	6/29/2022	James River, Surry Power Plant	29	LAWSON FARMER	RELEASED W/OUT TAG	6
Red Drum	HARRAH, BEN	1599	6/23/2022	Fort Eustis	29.5	9/9/2022	Fort Eustis	31	BEN HARRAH	RELEASED W/TAG	78

TagSpecies	Tagger	TagNo	TagDate	TagLocation	TagLgth	RecapDate	RecapLocation	RecapLgth	RecapAngler	RecapFishFate	DaysOut
Red Drum	SPEIGHT, ROBERT	1709	6/10/2022	Lynnhaven River	17.5	9/20/2022	Lynnhaven River	24	CASHIN PRUTSMAN	RELEASED W/TAG	102
Red Drum	SPEIGHT, ROBERT	1715	7/4/2022	Lynnhaven River	19.5	7/19/2022	Lynnhaven River	19	GABE BOWERS	RELEASED W/TAG	15
Red Drum	SPEIGHT, ROBERT	1739	8/2/2022	Lynnhaven River	23.5	9/10/2022	Lynnhaven River	24.5	ROBERT SPEIGHT	RELEASED W/TAG	39
Red Drum	AILS WORTH, CLIFF	1767	7/3/2022	James River (lower)	23	7/17/2022	James River (Middle)	23	MILES SUTTLE	RELEASED W/TAG	14
Red Drum	AILS WORTH, CLIFF	1784	8/13/2022	James River (lower)	23	9/16/2022	James River (lower)	26	NIKKI RUSCITTI	KILLED	34
Red Drum	HARRAH, BEN	1942	8/14/2022	Fort Eustis	27.5	8/19/2022	Fort Eustis	27.5	TODD HARRAH	RELEASED W/TAG	5
Red Drum	LIMROTH, JOHN	1955	6/14/2022	Linkhorn Bay	17.5	8/14/2022	Broad Bay	20.5	NICK WRIGHT	KILLED	61
Red Drum	LIMROTH, JOHN	2063	6/8/2022	Linkhorn Bay	18.5	8/6/2022	Linkhorn Bay	22	JOHN SHALLA	KILLED	59
Red Drum	LIMROTH, JOHN	2067	6/8/2022	Linkhorn Bay	19	9/24/2022	Virginia Beach Surf	22	DANA DERVAY	KILLED	108
Red Drum	LIMROTH, JOHN	2071	6/9/2022	Linkhorn Bay	19.5	7/14/2022	Linkhorn Bay	20.5	MARC GOLDBERG	KILLED	35
Red Drum	LIMROTH, JOHN	2081	6/10/2022	Linkhorn Bay	19.5	10/8/2022	Broad Bay	23	RANDALE BROWN	KILLED	120
Red Drum	LIMROTH, JOHN	2298	10/2/2022	Crystal Lake	23	10/22/2022	Lynnhaven River	23	GEORGE HUGHES	RELEASED W/TAG	20
Red Drum	LIMROTH, JOHN	2301	10/3/2022	Crystal Lake	24.5	10/31/2022	Broad Bay	24.6	WILLIAM GRIMES	KILLED	28
Red Drum	DOZIER, LAURIE	2584	8/20/2022	Crane Island/Off Crane Isl	12.75	10/20/2022	James River (lower)	15	JOSEPH MICHONSKI	RELEASED W/TAG	61
Red Drum	CHURCH, CHARLIE	3359	8/3/2022	Eliza.Rv,Norfk-Ports.waterfrt	24	9/22/2022	Buckroe Beach Pier	25.5	PATRICK PORTER	KILLED	50
Red Drum	CHURCH, CHARLIE	3377	8/13/2022	Eliza.Rv,Norfk-Ports.waterfrt	23.5	9/22/2022	James River (lower)	24	D. BROWN	RELEASED W/OUT TAG	40
Red Drum	CHURCH, CHARLIE	3380	8/13/2022	Eliza.Rv,Norfk-Ports.waterfrt	25	9/16/2022	Hampton Roads	25	ANTHONY ASTERITA	KILLED	34
Red Drum	SPEIGHT, ROBERT	3451	8/13/2022	Lynnhaven River	22	9/29/2022	Lynnhaven River	14.5	GABE BOWERS	KILLED	47
Red Drum	SPEIGHT, ROBERT	3454	8/13/2022	Lynnhaven River	21	9/11/2022	Lynnhaven River	23	VINNY LYONS	RELEASED W/TAG	29
Red Drum	SPEIGHT, ROBERT	3464	9/9/2022	Lynnhaven River	24	9/17/2022	Lynnhaven Inlet	22.75	CHRISTOPHER VIANO	RELEASED W/TAG	8
Red Drum	SPEIGHT, ROBERT	3467	9/22/2022	Lynnhaven River	15.5	10/6/2022	Lynnhaven River	16	BOB TIETJEN	RELEASED W/TAG	14
Red Drum	STOVER, CARL	5314	11/4/2022	Eliza.Rv,Norfk-Ports.waterfrt	17	11/29/2022	Crane Island/Off Crane Isl	17.25	CHANCE CROWDER	RELEASED W/TAG	25
Red Drum	GRIFFITH, DAVID	5821	11/2/2022	Plantation Creek	22	11/15/2022	Cape Charles Harbor	23	ROBERT WIVELL	KILLED	13
Red Drum	SPEIGHT, ROBERT	6062	10/25/2022	Eliza Rvr- Eastern Branch	15.5	11/2/2022	Eliza Rvr- Eastern Branch	15.5	ROBERT SPEIGHT	RELEASED W/TAG	8
Red Drum	LIMROTH, JOHN	8373	11/19/2022	Crystal Lake	14.5	12/12/2022	Crystal Lake	15	JACK LIMROTH	RELEASED W/TAG	23
Red Drum	EMBRY, T. T. M.	7394	10/24/2022	Gloucester Point Fishing Pier	14.5	11/10/2022	Hampton River/Creek	14	JOSEPH SMALL	RELEASED W/TAG	17
Red Drum	VINSON, SCOTT	6730	10/5/2022	Lake Wesley Area	14.25	10/20/2022	Rudee Inlet	14.5	BARRY DAVIS	RELEASED W/TAG	15
Red Drum	VINSON, SCOTT	6731	10/5/2022	Lake Wesley Area	14.75	10/17/2022	Rudee Inlet	14.5	STEPHEN LUCAS	RELEASED W/TAG	12
Red Drum	CLEVINGER, CARTER	7206	11/23/2022	Off Buckroe Beach	17	12/11/2022	Salt Ponds, Hampton area	17	MICHAEL MYERS	RELEASED W/TAG	18
Sheepshead	COLLINS, ROB	8666	6/24/2022	Cape Henry Area	19.5	8/19/2022	Hereford Inlet,N. Wildwood NJ	21	DAVID ALSTON	KILLED	56
Sheepshead	COLLINS, ROB	8672	6/24/2022	Cape Henry Area	15	8/21/2022	Cape Henry Area	17	CASHIN PRUTSMAN	KILLED	58
Sheepshead	KNIGHT, JOHN	7473	11/20/2021	Owls Creek	8	1/2/2022	Owls Creek	8.5	LISA KNIGHT	RELEASED W/TAG	43
Sheepshead	KNIGHT, JOHN	7473	11/20/2021	Owls Creek	8	1/5/2022	Owls Creek	8	BENJAMIN KNIGHT	RELEASED W/TAG	46
Sheepshead	KNIGHT, JOHN	7534	11/28/2021	Owls Creek	7.5	1/1/2022	Owls Creek	8	JOHN KNIGHT	RELEASED W/TAG	34
Sheepshead	KNIGHT, JOHN	7544	11/28/2021	Owls Creek	8.5	1/5/2022	Owls Creek	8.5	BENJAMIN KNIGHT	RELEASED W/TAG	38
Sheepshead	KNIGHT, JOHN	7598	12/1/2021	Owls Creek	8.5	1/5/2022	Owls Creek	8.5	BENJAMIN KNIGHT	RELEASED W/TAG	35
Sheepshead	KNIGHT, JOHN	7637	12/5/2021	Owls Creek	8.5	1/1/2022	Owls Creek	8.5	BENJAMIN KNIGHT	RELEASED W/TAG	27
Sheepshead	TEETS, LINDA	0599	7/8/2022	Mobjack Bay	24	8/7/2022	Mobjack Bay	24	MARK FRIZZELL, JR.	KILLED	30
Sheepshead	TEETS, LINDA	0634	8/20/2022	Mobjack Bay Reef	18.5	9/16/2022	Mobjack Bay Reef	19	LINDA TEETS	RELEASED W/TAG	27
Sheepshead	TEETS, LINDA	0642	9/16/2022	Mobjack Bay Reef	17	10/22/2022	Mobjack Bay	17	JAMES MILTON	KILLED	36
Sheepshead	TEETS, LINDA	0647	9/17/2022	Mobjack Bay Reef	25	9/24/2022	Mobjack Bay Reef	25	LINDA TEETS	RELEASED W/TAG	7

TagSpecies	Tagger	TagNo	TagDate	TagLocation	TagLgth	RecapDate	RecapLocation	RecapLgth	RecapAngler	RecapFishFate	DaysOut
Sheepshead	TEETS, LINDA	0650	7/3/2022	Mobjack Bay	21.5	9/3/2022	Mobjack Bay Reef	21.5	LINDA TEETS	RELEASED W/TAG	62
Sheepshead	HUDGINS, JOE	5126	7/14/2022	CBBT, 1st Island	25	8/4/2022	Chesp.Bay Bridge Tunnel	24	JAMES MCDOWELL	KILLED	21
Sheepshead	KNIGHT, JOHN	5623	1/1/2022	Owls Creek	7.5	1/5/2022	Owls Creek	7.5	BENJAMIN KNIGHT	RELEASED W/TAG	4
Sheepshead	SMITH, ROBERT	0892	8/14/2022	Hampton Roads Brdg.Tunnel	15.25	8/21/2022	CBBT, 2nd Island	13.25	KEITH HARMON	KILLED	7
Sheepshead	SMITH, ROBERT	0896	8/14/2022	Hampton Roads Brdg.Tunnel	17.75	8/20/2022	Thimble Shoals Light	17	NATHAN WILLIAMS	KILLED	6
Sheepshead	GREZ, NICK	2527	9/18/2022	Plantation Light	15.5	10/12/2022	Cape Charles Harbor	16.75	NOEL PICARD	RELEASED W/TAG	24
Sheepshead	TEETS, LINDA	3902	9/24/2022	Mobjack Bay Reef	18	10/7/2022	Mobjack Bay	16.5	CARL THIEL-GOIN	RELEASED W/TAG	13
Spadefish	BOYD, JOHNNY	9000	8/7/2022	Bluefish Rock	8	8/27/2022	Bluefish Rock	8	MELVIN LAWRENCE	RELEASED W/TAG	20
Spadefish	PENICK, JAY	9003	8/18/2022	The Cell; WT-2 Buoy	8	8/23/2022	The Cell; WT-2 Buoy	8	HOWARD HUDGINS	RELEASED W/TAG	5
Spadefish	PENICK, JAY	9006	8/18/2022	The Cell; WT-2 Buoy	8.5	8/26/2022	The Cell; WT-2 Buoy	6	MICHAEL KING	RELEASED W/TAG	8
Spadefish	PENICK, JAY	9006	8/18/2022	The Cell; WT-2 Buoy	8.5	9/4/2022	The Cell; WT-2 Buoy	9.25	BRANDON MYERS	RELEASED W/TAG	17
Spadefish	VEAL, WALLY	8141	6/20/2022	Chesapeake Light Tower	10.25	8/11/2022	Chesapeake Light Tower	12	DAVID AMBROSIO	KILLED	52
Spadefish	VEAL, WALLY	8146	6/20/2022	Chesapeake Light Tower	11.75	8/29/2022	Chesapeake Light Tower	12	TODD MUSE	KILLED	70
Spadefish	WOODY, CHRISTOPHER	2759	7/20/2022	York Spit Light, CY Buoy	7.25	7/30/2022	York Spit		JENNY WILLIAMSON	RELEASED W/TAG	10
Spadefish	WOODY, CHRISTOPHER	2761	7/20/2022	York Spit Light, CY Buoy	7	8/28/2022	York Spit Light, CY Buoy	8	JOSHUA THOMASON	RELEASED W/TAG	39
Spadefish	WOODY, CHRISTOPHER	2764	7/22/2022	York Spit	6.5	7/22/2022	York Spit	10	HUNTER EVANS	KILLED	0
Spadefish	WOODY, CHRISTOPHER	2768	7/22/2022	York Spit Light, CY Buoy	7	7/22/2022	York Spit	9	DON SMITH	RELEASED W/OUT TAG	0
Spadefish	WOODY, CHRISTOPHER	2770	7/22/2022	York Spit	6.75	8/1/2022	York Spit Light, CY Buoy	7	FELICIA EDINGER	KILLED	10
Spadefish	WOODY, CHRISTOPHER	2772	7/22/2022	York Spit	7	7/23/2022	York Spit Light, CY Buoy	8	ERIC STEELE	KILLED	1
Spadefish	WOODY, CHRISTOPHER	2773	7/22/2022	York Spit	6.75	7/28/2022	York Spit Light, CY Buoy	7	AUSTIN EASTWOOD	RELEASED W/TAG	6
Spadefish	TURNAGE, SUSAN	6315	6/30/2022	CBBT, High Level Bridge	10	7/9/2022	CBBT, 4th Island	6	SAM HICKS	RELEASED W/TAG	9
Spadefish	GREZ, NICK	6668	7/16/2022	Anglo-African Wreck	8.5	8/24/2022	Anglo-African Wreck	4	JERE HUMPHREY	RELEASED W/OUT TAG	39
Spadefish	GREZ, NICK	2506	7/22/2022	Plantation Light	7	8/13/2022	Plantation Light	7.5	THOMAS BADON	KILLED	22
Speckled Trout	CRUM, KEVIN & ZACH	9766	11/27/2021	Eliza.Rvr- Gilmerton Bridge	17.5	4/18/2022	Elizs.River, Deep Creek	17.5	RICHARD PAGE	RELEASED W/TAG	142
Speckled Trout	LEWIS, BRYAN	9255	11/20/2021	Corrotoman River	19	5/22/2022	Deal Island, MD	19.5	BRIAN HOLLOWAY, JR.	KILLED	183
Speckled Trout	VINSON, SCOTT	9306	10/30/2021	Yorktown Fishing Pier	12.5	5/12/2022	Neuse River, NC	13.75	DON DEWIRE	RELEASED W/OUT TAG	194
Speckled Trout	VINSON, SCOTT	9475	11/21/2021	Rudee Inlet	13.5	3/10/2022	Albemarle Sound, NC	14	CHRISTIAN LACHER	RELEASED W/OUT TAG	109
Speckled Trout	LEWIS, BRYAN	9576	12/4/2021	Corrotoman River	18	6/17/2022	Potomac River (lower)	12.5	JAMES LAMBMAN	RELEASED W/OUT TAG	195
Speckled Trout	LEWIS, BRYAN	9604	2/26/2022	Corrotoman River	16	4/23/2022	Pungoteague Creek/Reef	18	ARTHUR MILES	KILLED	56
Speckled Trout	LEWIS, BRYAN	9645	3/5/2022	Corrotoman River	17.5	3/19/2022	Corrotoman River	17.5	DAVID NOVA	RELEASED W/TAG	14
Speckled Trout	LEWIS, BRYAN	9648	3/5/2022	Corrotoman River	18.75	5/14/2022	Tangier Sound/Island	22	WILLIAM BROWN	KILLED	70
Speckled Trout	JUCKSCH, JEFF	7652	10/8/2022	Long Creek	11	10/21/2022	Avalon Pier, Kill Devil Hills	12	ARIC BOWER	RELEASED W/OUT TAG	13
Speckled Trout	LEWIS, BRYAN	5551	3/5/2022	Corrotoman River	19	6/1/2022	Hooper's Island, MD	19.5	CHRIS SLUDER	KILLED	88
Speckled Trout	LEWIS, BRYAN	5559	3/5/2022	Corrotoman River	19.5	6/17/2022	Mobjack Bay	19	MARK PRICE	KILLED	104
Speckled Trout	LEWIS, BRYAN	5569	3/5/2022	Corrotoman River	17.5	7/16/2022	Little Choptank River, MD	18.75	KEVIN CULVER	KILLED	133
Speckled Trout	LEWIS, BRYAN	5575	3/19/2022	Corrotoman River	18	6/11/2022	Great Wicomico River	19	LEONARD CLYMER	KILLED	84
Speckled Trout	LEWIS, BRYAN	5580	3/19/2022	Corrotoman River	19.5	6/11/2022	Great Wicomico River	21	PAUL HALL	KILLED	84
Speckled Trout	LEWIS, BRYAN	5587	4/2/2022	Corrotoman River	19.5	12/22/2022	Corrotoman River	20	THOMAS LICHT	RELEASED W/OUT TAG	264
Speckled Trout	LEWIS, BRYAN	5602	6/25/2022	Dameron Marsh/Ingram Bay	18.5	7/4/2022	Fleet's Bay	19	JOSEPH NORTON	KILLED	9
Speckled Trout	LEWIS, BRYAN	5616	7/3/2022	Dameron Marsh/Ingram Bay	22	8/10/2022	Dameron Marsh/Ingram Bay	22.5	ANDREW JONES	KILLED	38
Speckled Trout	CHURCH, CHARLIE	5911	9/21/2022	Back River	18	10/2/2022	Eliza.Rv,Norfk-Ports.waterfrt	18	BOBBY SMITH	KILLED	11



TagSpecies	Tagger	TagNo	TagDate	TagLocation	TagLgth	RecapDate	RecapLocation	RecapLgth	RecapAngler	RecapFishFate	DaysOut
Speckled Trout	SHEPHERD, ED	5114	6/11/2021	Gloucester Point Fishing Pier	12.5	6/5/2022	York River - Amoco Dock	17.75	ROBERT ROWE	KILLED	359
Speckled Trout	LAWRENCE, ED	9229	11/9/2021	Corrotoman River	19.5	3/16/2022	Corrotoman River	19.5	WILL LUTES	KILLED	127
Speckled Trout	LAWRENCE, ED	9230	11/9/2021	Corrotoman River	19.5	5/15/2022	Tangier Sound/Island	23	BRIAN MARTIN	KILLED	187
Speckled Trout	SIMMERMAN, STAN	1849	11/13/2021	Piankatank River	18	4/24/2022	Eliza Rvr- Eastern Branch	19.5	ROBERT CHERRY	KILLED	162
Speckled Trout	COLLINS, ROB	4693	1/8/2022	Elizs.River, Deep Creek	19	6/14/2022	Guard Shore	19	JACOB LUCAS	RELEASED W/TAG	157
Speckled Trout	SHEPHERD, ED	6906	9/24/2022	Fort Monroe Area/Pier	12	11/12/2022	Pamlico Sound, Pamlico River	12	ORRIN PERRY	RELEASED W/OUT TAG	49
Speckled Trout	SHEPHERD, ED	6947	9/26/2022	Fort Monroe Area/Pier	11	9/27/2022	Hampton Roads Brdg.Tunnel	11.25	MARK BLEVINS	RELEASED W/TAG	1
Speckled Trout	EMBRY, T. T. M.	7071	11/16/2021	Yorktown Fishing Pier	17	2/3/2022	Surf City-Topsail Island, NC	17	DILLION HALL	KILLED	79
Speckled Trout	EMBRY, T. T. M.	7356	9/12/2022	Fort Monroe Area/Pier	10.5	9/16/2022	Hampton Flats	10.5	CHUCK HARRISON	RELEASED W/OUT TAG	4
Speckled Trout	LEWIS, BRYAN	7229	12/25/2021	Corrotoman River	16	5/23/2022	Mobjack Bay	16	RUSSELL WEST	KILLED	149
Speckled Trout	ALADJ, DREW	7863	11/17/2021	Crystal Lake	27	1/31/2022	Crystal Lake	27	WILLIAM BLOMDAHL	KILLED	75
Speckled Trout	SHEPHERD, ED	8857	10/27/2021	Yorktown Beach/Rock Jetty	11.5	11/26/2022	Piankatank River	16	JAY BROWN	RELEASED W/OUT TAG	395
Speckled Trout	SHEPHERD, ED	8962	10/28/2021	Yorktown Beach/Rock Jetty	11.5	3/1/2022	Vandemere Creek, Bay River, NC	12.5	PAYTEN BLEVINS	RELEASED W/TAG	124
Speckled Trout	SHEPHERD, ED	1036	9/28/2022	Fort Monroe Area/Pier	10.5	9/29/2022	James River (lower)	11	MATTHEW TAFT, SR.	KILLED	1
Speckled Trout	SHEPHERD, ED	1128	9/29/2022	Fort Monroe Area/Pier	9.5	10/6/2022	Craney Island/Off Craney Isl	11	BRIAN REAMES	RELEASED W/OUT TAG	7
Speckled Trout	SHEPHERD, ED	1144	9/29/2022	Fort Monroe Area/Pier	11.5	10/12/2022	James River (Middle)	12.15	GLENN CROWDER	RELEASED W/TAG	13
Speckled Trout	SHEPHERD, ED	1171	9/29/2022	Fort Monroe Area/Pier	11.5	10/7/2022	Mill Creek	12.2	STAN SIMMERMAN	RELEASED W/TAG	8
Speckled Trout	SHEPHERD, ED	1541	10/6/2022	Fort Monroe Area/Pier	12	10/9/2022	Mill Creek	11.75	JIM WALLACE	RELEASED W/TAG	3
Speckled Trout	SHEPHERD, ED	1572	10/7/2022	Fort Monroe Area/Pier	12	10/9/2022	Fort Monroe Area/Pier	13	CONNOR MALLINSON	RELEASED W/TAG	2
Speckled Trout	SHEPHERD, ED	1922	10/13/2022	Fort Monroe Area/Pier	11.5	10/25/2022	Little Island Pier, Sandbridge	10.5	JARON BATAS	RELEASED W/TAG	12
Speckled Trout	SHEPHERD, ED	1962	10/14/2022	Fort Monroe Area/Pier	11	11/10/2022	Eliza Rvr- Eastern Branch	12	TRENT FOSTER	RELEASED W/TAG	27
Speckled Trout	SHEPHERD, ED	1975	10/14/2022	Fort Monroe Area/Pier	11	10/18/2022	Willoughby Bay	13	KATHRYN DANNEHY	RELEASED W/TAG	4
Speckled Trout	EMBRY, T. T. M.	2206	10/4/2022	Gloucester Point Fishing Pier	10.5	10/10/2022	East River	9.5	AUSTIN ELLEDGE	RELEASED W/TAG	6
Speckled Trout	VINSON, SCOTT	2299	5/15/2022	Rudee Inlet	13	5/17/2022	Lynnhaven Inlet	13.25	ERIC SYKES	RELEASED W/OUT TAG	2
Speckled Trout	VINSON, SCOTT	2399	6/8/2022	Yorktown Beach/Rock Jetty	13.5	6/22/2022	York River,Coast Guard Pier	13	ED SHEPHERD	RELEASED W/TAG	14
Speckled Trout	VINSON, SCOTT	3414	10/1/2022	Fort Monroe Area/Pier	12.5	11/5/2022	Pungo River, NC	13	TANNER JERNIGAN	RELEASED W/OUT TAG	35
Speckled Trout	VINSON, SCOTT	3463	10/5/2022	Lake Wesley Area	12	10/7/2022	Rudee Inlet	12.5	QUINTON SHEFFIELD	RELEASED W/TAG	2
Speckled Trout	VINSON, SCOTT	3541	10/6/2022	Rudee Inlet	11	10/30/2022	Rudee Inlet	10	TROY KIGHT	RELEASED W/TAG	24
Speckled Trout	VINSON, SCOTT	3559	10/6/2022	Rudee Inlet	10.5	11/4/2022	Pamlico River	13	BRIAN KING	RELEASED W/OUT TAG	29
Speckled Trout	VINSON, SCOTT	3587	10/7/2022	Rudee Inlet	11.75	12/31/2022	Pamlico River	12	LINWOOD LEWIS III	RELEASED W/OUT TAG	85
Speckled Trout	VINSON, SCOTT	3615	10/7/2022	Rudee Inlet	12	10/15/2022	Rudee Inlet Jetty	12	COLBY WATERMAN	RELEASED W/OUT TAG	8
Speckled Trout	VINSON, SCOTT	3649	10/8/2022	Rudee Inlet	12	10/14/2022	Rudee Inlet	12	GLENN DOBBINS III	RELEASED W/TAG	6
Speckled Trout	VINSON, SCOTT	3714	10/11/2022	Yorktown Fishing Pier	9.25	10/16/2022	Yorktown Fishing Pier	9.5	PATRICK SLAUGHTER	RELEASED W/TAG	5
Speckled Trout	VINSON, SCOTT	3774	10/13/2022	Yorktown Fishing Pier	11	11/12/2022	Eliza.Rvr -Western Branch	10.5	DYLAN MIXON	RELEASED W/TAG	30
Speckled Trout	SHEPHERD, ED	4098	10/15/2022	Fort Monroe Area/Pier	11.5	10/19/2022	Little Creek, Naval Base Piers	12	GREYSON HEIDELBERG-TILLC	RELEASED W/TAG	4
Speckled Trout	SHEPHERD, ED	4230	10/16/2022	Fort Monroe Area/Pier	11	10/26/2022	Nansemond River	12.5	MIKE HILTON	RELEASED W/OUT TAG	10
Speckled Trout	SHEPHERD, ED	4977	11/4/2022	York River,Coast Guard Pier	10.5	11/6/2022	York River - Amoco Dock	14	BRADLEY BARRS	RELEASED W/TAG	2
Speckled Trout	COLLINS, ROB	5404	10/16/2022	Lynnhaven Inlet	12	11/6/2022	Lynnhaven River	10	MAXWELL FISCHETTI	RELEASED W/TAG	21
Speckled Trout	SIMMERMAN, STAN	6496	12/27/2021	Piankatank River	17.25	2/21/2022	Piankatank River	18	BRIAN CHARLES	KILLED	56
Speckled Trout	SIMMERMAN, STAN	6629	5/5/2022	Ware River	20	5/24/2022	Mobjack Bay	16	RUSSELL WEST	KILLED	19
Speckled Trout	EMBRY, T. T. M.	8285	11/2/2021	Yorktown Fishing Pier	11.25	2/7/2022	Neuse River, NC	11.5	JAMES REILLY II	RELEASED W/TAG	97

TagSpecies	Tagger	TagNo	TagDate	TagLocation	TagLgth	RecapDate	RecapLocation	RecapLgth	RecapAngler	RecapFishFate	DaysOut
Speckled Trout	SIMMERMAN, STAN	8874	12/2/2021	Lynnhaven River	22.5	5/19/2022	Bloodsworth Island, MD	22	PATRICK RILEY	KILLED	168
Speckled Trout	SIMMERMAN, STAN	8899	12/14/2021	Piankatank River	20.5	2/11/2022	Piankatank River	24	TIMOTHY PAUL	KILLED	59
Speckled Trout	STOVER, CARL	9123	5/21/2022	Monitor Merrimac Bridge-Tunnel	12.5	5/28/2022	Monitor Merrimac Bridge-Tunnel	11.75	NATALIE CULPEPPER	RELEASED W/OUT TAG	7
Speckled Trout	ALADJ, DREW	9409	11/26/2021	Linkhorn Bay	21.5	6/24/2022	Ware River	21.5	MICHAEL LEDOUX	KILLED	210
Speckled Trout	CHURCH, CHARLIE	9883	12/28/2021	Eliza Rvr- Eastern Branch	19	1/12/2022	Eliza Rvr- Eastern Branch	19	CHARLIE CHURCH	RELEASED W/TAG	15
Speckled Trout	CHURCH, CHARLIE	0524	5/19/2022	Eliza.Rv,Norfk-Ports.waterfrt	20	6/1/2022	Hampton Roads	18	RICHARD DIETZ	KILLED	13
Speckled Trout	SIMMERMAN, STAN	0717	9/28/2022	James River (lower)	24	11/13/2022	Eliza.Rvr - Southern Branch	23	SYLVESTER WEBSTER	RELEASED W/OUT TAG	46
Speckled Trout	SMITH, ROBERT	0884	9/24/2022	York River (lower)	11.5	10/21/2022	York River (lower)	12	CAPT. JEFF BROOKS	RELEASED W/TAG	27
Speckled Trout	AILSWORTH, CLIFF	1816	10/29/2022	Eliza.Rvr - Southern Branch	21	11/9/2022	Elizs.River, Deep Creek	19.5	BOBBY GRAY	KILLED	11
Speckled Trout	LIMROTH, JOHN	2290	10/1/2022	Crystal Lake	19	11/6/2022	The Narrows,Broad Bay	19.25	MIKE PELTON	RELEASED W/TAG	36
Speckled Trout	LIMROTH, JOHN	2291	10/1/2022	Crystal Lake	17	10/28/2022	Pamlico Sound, Swan Qtr. Area	18	CHARLES VAN SALISBURY	KILLED	27
Speckled Trout	DUELL, JAY	2395	10/7/2022	Eliza.Rv,Norfk-Ports.waterfrt	12	10/8/2022	Eliza.Rvr -Western Branch	12	CASEY OHMSEN	RELEASED W/TAG	1
Speckled Trout	CHURCH, CHARLIE	3368	8/11/2022	Eliza.Rv,Norfk-Ports.waterfrt	16	11/4/2022	Nansemond River	19	DENNIS BRIDGER	KILLED	85
Speckled Trout	WOJCIK, GEORGE	3823	10/6/2022	Lafayette River	12.5	12/17/2022	Eliza.Rv,Norfk-Ports.waterfrt	19.25	JASON LUTZ	KILLED	72
Speckled Trout	WOJCIK, GEORGE	3824	10/6/2022	Lafayette River	11.5	11/21/2022	Eliza Rvr- Eastern Branch	12	WIL CHILDERS	RELEASED W/TAG	46
Speckled Trout	HARRAH, BEN	4120	11/29/2022	James River, Surry Power Plant	28	12/14/2022	James River, Surry Power Plant	28	THOMAS VOHUN	KILLED	15
Speckled Trout	CALHOUN, STEPHEN	4154	10/12/2022	Monitor Merrimac Bridge-Tunnel	19.5	10/25/2022	Eliza.Rvr -Western Branch	19.75	MIKE HOWARD	RELEASED W/TAG	13
Speckled Trout	CALHOUN, STEPHEN	4183	11/1/2022	Monitor Merrimac Bridge-Tunnel	12.5	11/4/2022	Monitor Merrimac Bridge-Tunnel	12	KATHLEEN FILICKO	RELEASED W/TAG	3
Speckled Trout	LUCAS, JAMES	4698	10/31/2022	Lynnhaven River	19	11/10/2022	Lynnhaven Inlet	18.5	KYLE GRIFFITH	RELEASED W/TAG	10
Speckled Trout	SIMMERMAN, STAN	4851	11/1/2022	Piankatank River	17.5	12/3/2022	Piankatank River	20	SCOTT FINNEY	KILLED	32
Speckled Trout	HUDGINS, JOE	7417	11/7/2022	Eliza.Rvr - Southern Branch	16	12/7/2022	Elizs.River, Deep Creek	16.25	JACOB ANDERSON	RELEASED W/TAG	30
Speckled Trout	HUDGINS, JOE	7426	11/9/2022	Eliza.Rvr - Southern Branch	17	11/28/2022	Eliza.Rvr - Southern Branch	17.5	JAMES MANNING	RELEASED W/TAG	19
Speckled Trout	EMBRY, T. T. M.	7939	11/1/2022	Yorktown Fishing Pier	12.25	11/12/2022	Lafayette River	12	DAM MOORE	RELEASED W/TAG	11
Speckled Trout	VINSON, SCOTT	9103	11/23/2022	Rudee Inlet	10.75	11/29/2022	Lake Wesley Area	12	BRENDAN PETTICREW	RELEASED W/TAG	6
Speckled Trout	PEREZ, ALEX & A.J	6466	11/4/2022	Lafayette River	12.5	11/12/2022	Lafayette River	12	MARK MURPHY	RELEASED W/TAG	8
Speckled Trout	WOJCIK, GEORGE	6601	10/2/2022	Back River	16.5	10/7/2022	James River (lower)	17	HAROLD PHILLIPS	KILLED	5
Speckled Trout	VINSON, SCOTT	6989	10/16/2022	Rudee Inlet	12	10/21/2022	Rudee Inlet	12.25	MATTHEW GOSS	RELEASED W/TAG	5
Speckled Trout	VINSON, SCOTT	7296	11/10/2022	Yorktown Fishing Pier	14	12/10/2022	Little Creek/Jetties	12	FRED YEBOAH	RELEASED W/OUT TAG	30
Tautog	COLLINS, ROB	6294	7/8/2022	CBBT, 4th Island	15	8/7/2022	CBBT, 4th Island	14	LEE DEAN	RELEASED W/TAG	30
Tautog	BARNHART, DAVID	0201	3/8/2016	Morgan Wreck	19	5/15/2022	Triangle Wreck	26	DAVID BARNHART	KILLED	2259
Tautog	COHN, DAVID	2969	3/28/2020	Unidentfd.Structure,Cape Henry	12.5	3/2/2022	Unknown Wrk off Va.Bch,Inshore	16.5	TIM DELVEAUX	KILLED	704
Tautog	GLADYSIEWICZ, DAVID	8965	12/13/2018	Atlantic Mist Wreck	13.5	1/6/2022	David Atwater Wreck	18	KANE BOUNDS	KILLED	1120
Tautog	PRUTSMAN, CASHIN	0936	12/8/2018	CBBT, 3rd Island	13	4/16/2022	Morgan Wreck	23.75	WES BLOW	RELEASED W/TAG	1225
Tautog	PRUTSMAN, CASHIN	9016	2/2/2019	Morgan Wreck	12	4/16/2022	Morgan Wreck	20	KEN NEILL	KILLED	1169
Tautog	VEAL, WALLY	0060	4/8/2020	Morgan Wreck	13.25	1/28/2022	Morgan Wreck	17	KEN NEILL	RELEASED W/TAG	660
Tautog	VEAL, WALLY	0064	4/8/2020	Morgan Wreck	14.75	4/16/2022	Morgan Wreck	18.75	STAN SIMMERMAN	RELEASED W/TAG	738
Tautog	FOREHAND, DANNY	1011	9/24/2020	Back River Artificial Reef	15.75	5/2/2022	Back River Artificial Reef	18	CURT LANE	KILLED	585
Tautog	COLLINS, ROB	5242	4/10/2021	Off Va. Beach,midshore waters	13.75	3/22/2022	Off Va. Beach,midshore waters	14.5	TIM DELVEAUX	RELEASED W/TAG	346
Tautog	COLLINS, ROB	5250	4/10/2021	Off Va. Beach,midshore waters	13.5	3/22/2022	Off Va. Beach,midshore waters	15	JOHN MCNAUGHT	RELEASED W/TAG	346
Tautog	GLADYSIEWICZ, DAVID	6198	12/28/2019	Winter Quarter Shoals	15	1/6/2022	David Atwater Wreck	18	KANE BOUNDS	KILLED	740
Tautog	GLADYSIEWICZ, DAVID	6248	1/27/2020	USS Bone Wrk, off Chincoteague	13	4/22/2022	USS Bone Wrk, off Chincoteague	17.25	JOE TOMASCHKO	KILLED	816



TagSpecies	Tagger	TagNo	TagDate	TagLocation	TagLgth	RecapDate	RecapLocation	RecapLgth	RecapAngler	RecapFishFate	DaysOut
Tautog	GLADYSIEWICZ, DAVID	6499	3/15/2020	Chincoteague Channel	13.5	10/19/2022	Chincoteague Channel	16.25	THOMAS KEEFER	KILLED	948
Tautog	GLADYSIEWICZ, DAVID	6509	4/19/2020	Chincoteague Channel	13	7/20/2022	Chincoteague Bay	15	JACOB LUCAS	RELEASED W/OUT TAG	822
Tautog	GLADYSIEWICZ, DAVID	2367	10/30/2019	Parking Lot, off Chintoteague	14	9/3/2022	Parking Lot, off Chintoteague	17.75	EVAN HOHREIN	KILLED	1039
Tautog	COLLINS, ROB	4582	4/5/2020	Pilot Boat;Sanner,Carmina Wrks	13.75	8/27/2022	Cape Henry Area	13	CASHIN PRUTSMAN	RELEASED W/NEW TAG	874
Tautog	ACKERMAN, DANIEL	4968	4/18/2021	Back River Artificial Reef	12.5	6/11/2022	Back River Artificial Reef	13	KEN NEILL	RELEASED W/TAG	419
Tautog	GLADYSIEWICZ, DAVID	6481	12/23/2019	Submarine Wreck	12	12/30/2022	Winter Quarter Shoals	18	NICHOLAS SEAMAN	KILLED	1103
Tautog	HOGGARD, WILLIAM KELLY	2243	11/29/2020	Morgan Wreck	13	4/23/2022	Morgan Wreck	14.5	CASHIN PRUTSMAN	RELEASED W/TAG	510
Tautog	COLLINS, ROB	2432	11/8/2020	CBBT, 1st Island	14.5	5/21/2022	CBBT, 1st Island	14	WILLIAM DAMON	RELEASED W/TAG	559
Tautog	SICHLING, AUSTIN	2594	11/21/2021	CBBT, 2nd Island	13.5	4/3/2022	CBBT, 2nd Island	14	AUSTIN SICHLING	RELEASED W/TAG	133
Tautog	PEREZ, ALEX & A.J	3265	11/21/2020	Brass Spike Wreck	14.5	4/8/2022	Brass Spike Wreck	19	AUSTIN SICHLING	RELEASED W/TAG	503
Tautog	GLADYSIEWICZ, DAVID	4715	11/5/2020	Winter Quarter Shoals	13.5	5/1/2022	Off Chincoteague, ocean waters	16	CHRIS POWELL	RELEASED W/OUT TAG	542
Tautog	GLADYSIEWICZ, DAVID	4741	11/9/2020	Off Chincoteague, ocean waters	14.5	5/2/2022	Unknowned Wrk/structure off Chincoteague	16	PAUL GANON	KILLED	539
Tautog	GLADYSIEWICZ, DAVID	5764	11/9/2020	Off Chincoteague, ocean waters	15	4/30/2022	Unknowned Wrk/structure off Chincoteague	17	DAVID GLADYSIEWICZ	KILLED	537
Tautog	GLADYSIEWICZ, DAVID	5765	11/9/2020	Off Chincoteague, ocean waters	14	4/21/2022	Unknowned Wrk/structure off Chincoteague	17.25	ROBERT SPARKS	KILLED	528
Tautog	GLADYSIEWICZ, DAVID	5779	11/21/2020	Off Chincoteague, ocean waters	12.5	4/15/2022	Unknowned Wrk/structure off Chincoteague	14	BEAUVEAU LYONS	RELEASED W/TAG	510
Tautog	GLADYSIEWICZ, DAVID	5790	11/21/2020	Off Chincoteague, ocean waters	13.25	4/21/2022	Unknowned Wrk/structure off Chincoteague	14.75	ROBERT SPARKS	RELEASED W/TAG	516
Tautog	GLADYSIEWICZ, DAVID	5795	11/21/2020	Off Chincoteague, ocean waters	12.5	4/30/2022	Unknowned Wrk/structure off Chincoteague	13	DAVID GLADYSIEWICZ	RELEASED W/OUT TAG	525
Tautog	GLADYSIEWICZ, DAVID	6223	5/15/2021	Off Chincoteague, ocean waters	15.5	4/30/2022	Unknowned Wrk/structure off Chincoteague	16	DAVID GLADYSIEWICZ	KILLED	350
Tautog	GLADYSIEWICZ, DAVID	8008	5/13/2020	Off Chincoteague, ocean waters	13	1/13/2022	Off Chincoteague, ocean waters	16.5	ROBERT SPARKS	KILLED	610
Tautog	GLADYSIEWICZ, DAVID	8011	5/13/2020	Off Chincoteague, ocean waters	13.5	4/21/2022	Chincoteague offshore waters	15.25	STEPHEN HERSH	RELEASED W/TAG	708
Tautog	GLADYSIEWICZ, DAVID	8016	5/13/2020	Off Chincoteague, ocean waters	14.5	4/15/2022	Unknowned Wrk/structure off Chincoteague	17	DAVID GLADYSIEWICZ	KILLED	702
Tautog	NEILL, KEN	0608	10/31/2021	Back River Artificial Reef	12.5	5/1/2022	Back River Artificial Reef	13	STEWART DIESEL-REYNOLDS	RELEASED W/OUT TAG	182
<b>Tautog</b>	<b>NEILL, KEN</b>	<b>0613</b>	<b>11/12/2021</b>	<b>Back River Artificial Reef</b>	<b>15</b>	<b>6/11/2022</b>	<b>Back River Artificial Reef</b>	<b>15.5</b>	<b>STAN SIMMERMAN</b>	<b>RELEASED W/TAG</b>	<b>211</b>
<b>Tautog</b>	<b>NEILL, KEN</b>	<b>0613</b>	<b>11/12/2021</b>	<b>Back River Artificial Reef</b>	<b>15</b>	<b>7/17/2022</b>	<b>Back River Artificial Reef</b>	<b>16.5</b>	<b>HOUSTON WASDIN</b>	<b>RELEASED W/TAG</b>	<b>247</b>
Tautog	NEILL, KEN	0614	11/12/2021	Back River Artificial Reef	10.75	6/11/2022	Back River Artificial Reef	11	STAN SIMMERMAN	RELEASED W/TAG	211
Tautog	NEILL, KEN	0617	11/20/2021	Back River Artificial Reef	12	6/11/2022	Back River Artificial Reef	11.5	STAN SIMMERMAN	RELEASED W/TAG	203
Tautog	NEILL, KEN	0628	2/11/2022	Morgan Wreck	15.5	3/18/2022	Morgan Wreck	15.5	KEN NEILL	RELEASED W/TAG	35
Tautog	NEILL, KEN	0629	3/5/2022	Morgan Wreck	14	4/23/2022	Morgan Wreck	14	CASHIN PRUTSMAN	RELEASED W/TAG	49
Tautog	NEILL, KEN	0638	3/18/2022	Morgan Wreck	12.25	4/23/2022	Morgan Wreck	13	DAVID COCKERILL	RELEASED W/TAG	36
Tautog	NEILL, KEN	0640	3/25/2022	Tiger Wreck	15.5	4/30/2022	Tiger Wreck	15	KYLE SCHOOP	RELEASED W/TAG	36
Tautog	NEILL, KEN	0641	3/25/2022	Tiger Wreck	12.5	5/2/2022	Tiger Wreck	13	DAVID ARNOLD	RELEASED W/TAG	38
Tautog	NEILL, KEN	0646	3/25/2022	Tiger Wreck	11.25	4/24/2022	Tiger Wreck	11.5	BILLY LUNDMARK	RELEASED W/TAG	30
Tautog	NEILL, KEN	0671	11/27/2020	Brass Spike Wreck	13	12/30/2022	Off Va. Beach (unspecified)	18.5	NOAH CLAYTOR	KILLED	763
Tautog	NEILL, KEN	0672	11/27/2020	Brass Spike Wreck	11.75	12/30/2022	Off Va. Beach (unspecified)	16	NOAH CLAYTOR	KILLED	763
Tautog	NEILL, KEN	0702	5/7/2021	Back River Artificial Reef	16	11/26/2022	Back River Artificial Reef	16.5	JEREMY WHITE	KILLED	568
<b>Tautog</b>	<b>NEILL, KEN</b>	<b>0744</b>	<b>8/22/2021</b>	<b>Bluefish Rock</b>	<b>10.5</b>	<b>7/29/2022</b>	<b>Back River Artificial Reef</b>	<b>13</b>	<b>TYLER STONE</b>	<b>RELEASED W/TAG</b>	<b>341</b>
<b>Tautog</b>	<b>NEILL, KEN</b>	<b>0744</b>	<b>8/22/2021</b>	<b>Bluefish Rock</b>	<b>10.5</b>	<b>10/19/2022</b>	<b>Back River Artificial Reef</b>	<b>12</b>	<b>ELMER DIGGS</b>	<b>RELEASED W/OUT TAG</b>	<b>423</b>
Tautog	NEILL, KEN	0750	10/3/2021	Back River Artificial Reef	11	6/11/2022	Back River Artificial Reef	11.5	STAN SIMMERMAN	RELEASED W/TAG	251
Tautog	PEREZ, ALEX & A.J	1065	3/3/2021	Carolina Breeze, 30NM VA Beach	12.5	4/23/2022	Carolina Breeze, 30NM VA Beach	12	DAVID COCKERILL	RELEASED W/TAG	416
<b>Tautog</b>	<b>PEREZ, ALEX &amp; A.J</b>	<b>1086</b>	<b>4/24/2021</b>	<b>Thimble Shoals Light</b>	<b>15.5</b>	<b>8/14/2022</b>	<b>Thimble Shoals Light</b>	<b>15.75</b>	<b>ROBERT SMITH</b>	<b>RELEASED W/TAG</b>	<b>477</b>
<b>Tautog</b>	<b>PEREZ, ALEX &amp; A.J</b>	<b>1086</b>	<b>4/24/2021</b>	<b>Thimble Shoals Light</b>	<b>15.5</b>	<b>10/25/2022</b>	<b>Thimble Shoals Light</b>	<b>16.25</b>	<b>BRIAN LOCKWOOD</b>	<b>RELEASED W/OUT TAG</b>	<b>549</b>

TagSpecies	Tagger	TagNo	TagDate	TagLocation	TagLgth	RecapDate	RecapLocation	RecapLgth	RecapAngler	RecapFishFate	DaysOut
Tautog	PEREZ, ALEX & A.J	1099	5/15/2021	Anglo-African Wreck	11	4/15/2022	Anglo-African Wreck	12	ALEX PEREZ	RELEASED W/TAG	335
Tautog	SHEPHERD, ED	2941	5/13/2021	Fort Monroe Area/Pier	10.5	5/30/2022	Fort Monroe Area/Pier	14	FRANK CARROLL	RELEASED W/OUT TAG	382
Tautog	WOODY, CHRISTOPHER	8692	11/16/2021	Cabbage Patch Artificial Reef	15	5/15/2022	Cabbage Patch Artificial Reef	15.5	ANDREW DAMOUR	RELEASED W/TAG	180
Tautog	VEAL, WALLY	9102	2/6/2021	Morgan Wreck	17.5	3/15/2022	Morgan Wreck	20	KEN NEILL	RELEASED W/TAG	402
Tautog	VEAL, WALLY	9110	2/6/2021	Morgan Wreck	22	3/15/2022	Morgan Wreck	23	KEN NEILL	KILLED	402
Tautog	VEAL, WALLY	9112	2/6/2021	Morgan Wreck	14	4/23/2022	Morgan Wreck	15	DAVID COCKERILL	RELEASED W/TAG	441
<b>Tautog</b>	<b>VEAL, WALLY</b>	<b>9114</b>	<b>3/27/2021</b>	<b>Morgan Wreck</b>	<b>13.5</b>	<b>3/15/2022</b>	<b>Morgan Wreck</b>	<b>15.25</b>	<b>KEN NEILL</b>	<b>RELEASED W/TAG</b>	<b>353</b>
<b>Tautog</b>	<b>VEAL, WALLY</b>	<b>9114</b>	<b>3/27/2021</b>	<b>Morgan Wreck</b>	<b>13.5</b>	<b>4/23/2022</b>	<b>Morgan Wreck</b>	<b>14.5</b>	<b>DAVID COCKERILL</b>	<b>RELEASED W/TAG</b>	<b>392</b>
Tautog	VEAL, WALLY	9123	4/6/2021	CBBT, High Level Bridge	13.5	4/21/2022	CBBT, High Level Bridge	17	WILLIAM MCCARTY	KILLED	380
<b>Tautog</b>	<b>VEAL, WALLY</b>	<b>9168</b>	<b>7/11/2021</b>	<b>CBBT, 4th Island</b>	<b>12</b>	<b>7/16/2022</b>	<b>CBBT, 4th Island</b>	<b>14</b>	<b>CHRIS WILLIAMS</b>	<b>RELEASED W/TAG</b>	<b>370</b>
<b>Tautog</b>	<b>VEAL, WALLY</b>	<b>9168</b>	<b>7/11/2021</b>	<b>CBBT, 4th Island</b>	<b>12</b>	<b>10/29/2022</b>	<b>CBBT, 4th Island</b>	<b>13</b>	<b>SAM KING</b>	<b>RELEASED W/TAG</b>	<b>475</b>
<b>Tautog</b>	<b>VEAL, WALLY</b>	<b>9178</b>	<b>8/13/2021</b>	<b>Back River Artificial Reef</b>	<b>13</b>	<b>4/24/2022</b>	<b>Back River Artificial Reef</b>	<b>13.5</b>	<b>CHRIS ALDRIDGE</b>	<b>RELEASED W/TAG</b>	<b>254</b>
<b>Tautog</b>	<b>VEAL, WALLY</b>	<b>9178</b>	<b>8/13/2021</b>	<b>Back River Artificial Reef</b>	<b>13</b>	<b>5/14/2022</b>	<b>Back River Artificial Reef</b>	<b>12.75</b>	<b>JASON RIFFE</b>	<b>RELEASED W/OUT TAG</b>	<b>274</b>
Tautog	VEAL, WALLY	9180	8/13/2021	Back River Artificial Reef	14	10/31/2022	Back River Artificial Reef	14.5	LARRY GRAHAM	RELEASED W/TAG	444
Tautog	VEAL, WALLY	9183	8/13/2021	Back River Artificial Reef	13	4/24/2022	Back River Artificial Reef	14	KELLIE ALDRIDGE	RELEASED W/TAG	254
Tautog	GLADYSIEWICZ, DAVID	9405	11/27/2020	Off Chincoteague, ocean waters	13	4/21/2022	Unknowed Wrk/structure off Chincoteague	14	BEAUVEAU LYONS	RELEASED W/TAG	510
Tautog	TEETS, LINDA	0574	5/21/2021	Mobjack Bay Reef	12	4/20/2022	Unknown Wrk off Va.Bch,Inshore	13.75	CHAIM STEIN	RELEASED W/TAG	334
Tautog	TEETS, LINDA	0613	7/30/2021	Mobjack Bay Reef	11.5	11/29/2022	Mobjack Bay Reef	15	TIMOTHY MORGAN	RELEASED W/TAG	487
Tautog	PRUTSMAN, CASHIN	0707	4/24/2021	Carolina Breeze, 30NM VA Beach	10	12/30/2022	Off Va. Beach,midshore waters	15.5	MATT SHEPARD	RELEASED W/TAG	615
Tautog	PRUTSMAN, CASHIN	0764	4/4/2021	Tiger Wreck	15	4/30/2022	Tiger Wreck	16.5	TYLER ELAM	KILLED	391
Tautog	PRUTSMAN, CASHIN	0779	4/10/2021	Stanchion Wreck	14	4/30/2022	Triangle Wreck	16.5	DUANE BERNARD	KILLED	385
Tautog	PRUTSMAN, CASHIN	0782	4/10/2021	Gulf Hustler Wreck	14	4/23/2022	Gulf Hustler Wreck	15	CASHIN PRUTSMAN	RELEASED W/TAG	378
Tautog	PRUTSMAN, CASHIN	0787	4/18/2021	Stanchion Wreck	14.5	4/30/2022	Gulf Hustler Wreck	19	RUSTY HARRIS	KILLED	377
Tautog	PRUTSMAN, CASHIN	0790	4/18/2021	Gulf Hustler Wreck	9.5	3/21/2022	Santore Wreck	13	KEVIN PERRY	RELEASED W/TAG	337
Tautog	GLADYSIEWICZ, DAVID	0854	4/7/2021	USS Bone Wrk, off Chincoteague	13	5/1/2022	USS Bone Wrk, off Chincoteague	14.5	MICHAEL LYONS	RELEASED W/TAG	389
Tautog	PEREZ, ALEX & A.J	0902	5/15/2021	Anglo-African Wreck	10	11/12/2022	Anglo-African Wreck	10.25	JAMIE PAXSON	RELEASED W/TAG	546
Tautog	PEREZ, ALEX & A.J	0926	6/28/2021	Anglo-African Wreck	13	4/15/2022	Anglo-African Wreck	14	ALEX PEREZ	RELEASED W/TAG	291
Tautog	GLADYSIEWICZ, DAVID	1367	5/7/2021	Off Chincoteague, ocean waters	13.5	4/23/2022	Chincoteague offshore waters	14.5	KYLE KRABILL	RELEASED W/TAG	351
Tautog	GLADYSIEWICZ, DAVID	1397	5/14/2021	Blackfish Banks/Reef	12.75	10/16/2022	Blackfish Banks/Reef	13	ROBERT NICKELL JR.	RELEASED W/OUT TAG	520
Tautog	GLADYSIEWICZ, DAVID	2409	11/1/2021	Chincoteague Channel	13	10/24/2022	Chincoteague Channel	15	DAVID GLADYSIEWICZ	RELEASED W/TAG	357
<b>Tautog</b>	<b>GLADYSIEWICZ, DAVID</b>	<b>2410</b>	<b>11/1/2021</b>	<b>Chincoteague Channel</b>	<b>10.25</b>	<b>10/29/2022</b>	<b>Chincoteague Channel</b>	<b>13.25</b>	<b>MIKE MENZOFF</b>	<b>RELEASED W/TAG</b>	<b>362</b>
<b>Tautog</b>	<b>GLADYSIEWICZ, DAVID</b>	<b>2410</b>	<b>11/1/2021</b>	<b>Chincoteague Channel</b>	<b>10.25</b>	<b>11/12/2022</b>	<b>Chincoteague Channel</b>	<b>13.5</b>	<b>BRIAN SCHARLE</b>	<b>RELEASED W/TAG</b>	<b>376</b>
Tautog	GLADYSIEWICZ, DAVID	2416	11/1/2021	Chincoteague Channel	10.5	4/14/2022	Chincoteague Channel	11	DAVID GLADYSIEWICZ	RELEASED W/TAG	164
Tautog	GLADYSIEWICZ, DAVID	2417	11/1/2021	Chincoteague Channel	10.25	4/17/2022	Chincoteague Channel	10.75	DAVID GLADYSIEWICZ	RELEASED W/TAG	167
Tautog	GLADYSIEWICZ, DAVID	2418	11/1/2021	Chincoteague Channel	13	10/6/2022	Chincoteague Channel	14	COLIN MOODY	RELEASED W/TAG	339
Tautog	GLADYSIEWICZ, DAVID	2420	11/1/2021	Chincoteague Channel	10	4/14/2022	Chincoteague Channel	10.5	TRISTAN PATON	RELEASED W/TAG	164
Tautog	GLADYSIEWICZ, DAVID	2427	11/2/2021	Blackfish Banks/Reef	15	5/30/2022	Blackfish Banks/Reef	15	JONATHAN DAVIS	RELEASED W/TAG	209
Tautog	GLADYSIEWICZ, DAVID	2431	11/2/2021	Blackfish Banks/Reef	12	7/15/2022	Blackfish Banks/Reef	11.5	DAVID MILLIGAN	RELEASED W/OUT TAG	255
Tautog	GLADYSIEWICZ, DAVID	2435	11/2/2021	Blackfish Banks/Reef	15	6/4/2022	Blackfish Banks/Reef	16	DAN HUGHES	RELEASED W/OUT TAG	214
Tautog	GLADYSIEWICZ, DAVID	2443	11/2/2021	Blackfish Banks/Reef	13.5	5/30/2022	Blackfish Banks/Reef	14	ANDREW DAVIS	RELEASED W/TAG	209
Tautog	GLADYSIEWICZ, DAVID	2449	11/2/2021	Blackfish Banks/Reef	14	6/4/2022	Blackfish Banks/Reef	14	WILLIAM DAVIS	RELEASED W/TAG	214

TagSpecies	Tagger	TagNo	TagDate	TagLocation	TagLgth	RecapDate	RecapLocation	RecapLgth	RecapAngler	RecapFishFate	DaysOut
Tautog	GLADYSIEWICZ, DAVID	2450	11/2/2021	Blackfish Banks/Reef	16	7/7/2022	Unknown Wrk/structure off Chincoteague	16.75	JEFF GEARY	KILLED	247
Tautog	GLADYSIEWICZ, DAVID	2451	11/3/2021	Chincoteague Channel	15	11/2/2022	Chincoteague Channel	16	DAVID GLADYSIEWICZ	RELEASED W/TAG	364
Tautog	GLADYSIEWICZ, DAVID	2464	11/10/2021	Blackfish Banks/Reef	15.75	7/30/2022	Blackfish Banks/Reef	20	TREY OBERMIRE	KILLED	262
Tautog	GLADYSIEWICZ, DAVID	2469	11/10/2021	Blackfish Banks/Reef	11.5	6/4/2022	Blackfish Banks/Reef	12	WILLIAM DAVIS	RELEASED W/TAG	206
Tautog	GLADYSIEWICZ, DAVID	2473	11/10/2021	Blackfish Banks/Reef	14	10/16/2022	Blackfish Banks/Reef	14	DAVID GLADYSIEWICZ	RELEASED W/TAG	340
Tautog	GLADYSIEWICZ, DAVID	2475	11/10/2021	Blackfish Banks/Reef	15.5	9/5/2022	Blackfish Banks/Reef	16.5	CALVIN LONG	KILLED	299
Tautog	GLADYSIEWICZ, DAVID	2487	11/10/2021	Blackfish Banks/Reef	15	8/24/2022	Blackfish Banks/Reef	19	JOE CHAFARDON	KILLED	287
Tautog	GLADYSIEWICZ, DAVID	2491	11/10/2021	Blackfish Banks/Reef	15	7/8/2022	Blackfish Banks/Reef	15.5	MADISON MILLIGAN	RELEASED W/OUT TAG	240
Tautog	GLADYSIEWICZ, DAVID	2499	11/13/2021	Chincoteague Channel	16	5/30/2022	Blackfish Banks/Reef	14	ANDREW DAVIS	RELEASED W/TAG	198
Tautog	GLADYSIEWICZ, DAVID	2517	11/21/2021	Unknown Wrk/structure off Chincoteague	14	5/2/2022	Unknown Wrk/structure off Chincoteague	14	PAUL GANON	RELEASED W/TAG	162
Tautog	GLADYSIEWICZ, DAVID	2526	12/4/2021	Blackfish Banks/Reef	12	4/24/2022	Blackfish Banks/Reef	12	W. ALLEN JONES, JR.	RELEASED W/TAG	141
Tautog	GLADYSIEWICZ, DAVID	2534	12/4/2021	USS Bone Wrk, off Chincoteague	12	12/28/2022	USS Bone Wrk, off Chincoteague	13.25	BILL HARTNETT	RELEASED W/TAG	389
Tautog	COLLINS, ROB	2831	9/18/2021	CBBT, 1st Island	15	4/24/2022	CBBT, 1st Island	18	TONY HUFF	KILLED	218
Tautog	GRIFFITH, MIKE	3000	5/7/2022	CBBT, 3rd Island	13	10/15/2022	CBBT, 3rd Island	15.5	GAVIN SHUFORD	RELEASED W/TAG	161
Tautog	COLLINS, ROB	4706	2/27/2022	Cuyahoga Wreck	13	5/1/2022	Cuyahoga Wreck	13	DAN SMOOT	RELEASED W/TAG	63
Tautog	COLLINS, ROB	4750	4/30/2022	Cabbage Patch Artificial Reef	13	6/4/2022	Cabbage Patch Artificial Reef	15	DORIAN LABOY	RELEASED W/TAG	35
Tautog	COLLINS, ROB	4782	6/11/2022	Off Va. Beach,midshore waters	13.5	11/23/2022	Off Va. Beach,midshore waters	14.5	MATT SHEPARD	RELEASED W/TAG	165
Tautog	VEAL, WALLY	8127	4/13/2022	Back River Artificial Reef	13.75	8/21/2022	Back River Artificial Reef	13.5	DEREK BRECKENRIDGE	RELEASED W/TAG	130
Tautog	VEAL, WALLY	8132	4/13/2022	Back River Artificial Reef	15.5	5/14/2022	Back River Artificial Reef	14.5	KEN NEILL	RELEASED W/TAG	31
Tautog	VEAL, WALLY	8134	4/13/2022	Back River Artificial Reef	13	5/14/2022	Back River Artificial Reef	13.25	KEN NEILL	RELEASED W/TAG	31
Tautog	VEAL, WALLY	8135	4/13/2022	Back River Artificial Reef	14.75	10/26/2022	Bluefish Rock	15.75	TIM RYAN	KILLED	196
Tautog	VEAL, WALLY	8137	4/13/2022	Back River Artificial Reef	13	5/1/2022	Back River Artificial Reef	13	STEWART DIESEL-REYNOLDS	RELEASED W/OUT TAG	18
Tautog	VEAL, WALLY	8139	6/10/2022	Bluefish Rock	14.5	10/15/2022	Bluefish Rock	15.5	MAC BALOD	RELEASED W/OUT TAG	127
Tautog	VEAL, WALLY	8172	7/7/2022	Plantation Light	12.5	8/24/2022	Plantation Light	10	NATHAN RICHARDSON	RELEASED W/TAG	48
Tautog	VEAL, WALLY	8174	7/7/2022	Plantation Light	10.75	9/18/2022	Plantation Light	11	NICK GREZ	RELEASED W/NEW TAG	73
Tautog	WOODY, CHRISTOPHER	2753	4/25/2022	CBBT, 4th Island	14	7/22/2022	CBBT, 4th Island	15	JEFFREY LLOYD	RELEASED W/TAG	88
Tautog	GLADYSIEWICZ, DAVID	5253	12/21/2021	Unknown Wrk/structure off Chincoteague	14	5/15/2022	Unknown Wrk/structure off Chincoteague	14.25	DAVID GLADYSIEWICZ	RELEASED W/TAG	145
Tautog	GLADYSIEWICZ, DAVID	5262	12/21/2021	USS Bone Wrk, off Chincoteague	12	4/21/2022	USS Bone Wrk, off Chincoteague	12	DAVID GLADYSIEWICZ	RELEASED W/TAG	121
Tautog	GLADYSIEWICZ, DAVID	5280	12/31/2021	USS Bone Wrk, off Chincoteague	13.25	4/21/2022	USS Bone Wrk, off Chincoteague	13	DAVID GLADYSIEWICZ	RELEASED W/TAG	111
Tautog	GLADYSIEWICZ, DAVID	5283	12/31/2021	Unknown Wrk/structure off Chincoteague	12	4/14/2022	Unknown Wrk/structure off Chincoteague	12	LARRY HANLIN	RELEASED W/TAG	104
Tautog	GLADYSIEWICZ, DAVID	5284	12/31/2021	Unknown Wrk/structure off Chincoteague	13	4/21/2022	Unknown Wrk/structure off Chincoteague	13	ROBERT SPARKS	RELEASED W/TAG	111
Tautog	GLADYSIEWICZ, DAVID	5298	1/13/2022	Unknown Wrk/structure off Chincoteague	15.5	4/30/2022	Unknown Wrk/structure off Chincoteague	16	DAVID GLADYSIEWICZ	KILLED	107
Tautog	GLADYSIEWICZ, DAVID	5301	1/13/2022	Unknown Wrk/structure off Chincoteague	12	4/30/2022	Unknown Wrk/structure off Chincoteague	12	DAVID GLADYSIEWICZ	RELEASED W/TAG	107
Tautog	GLADYSIEWICZ, DAVID	5302	1/13/2022	Unknown Wrk/structure off Chincoteague	14.5	4/30/2022	Unknown Wrk/structure off Chincoteague	14.5	DAVID GLADYSIEWICZ	RELEASED W/TAG	107
Tautog	GLADYSIEWICZ, DAVID	5305	4/4/2022	Blackfish Banks/Reef	13	7/16/2022	Blackfish Banks/Reef	13	EVAN HOHREIN	RELEASED W/OUT TAG	103
Tautog	GLADYSIEWICZ, DAVID	5317	4/13/2022	Chincoteague Channel	12.5	5/8/2022	Chincoteague Channel	12.5	CHRISTOPHER DIGIORGIO	RELEASED W/TAG	25
Tautog	GLADYSIEWICZ, DAVID	5320	4/14/2022	Chincoteague Channel	11.25	5/20/2022	Chincoteague Channel	12	ALLISON WOLFE	RELEASED W/TAG	36
Tautog	GLADYSIEWICZ, DAVID	5325	4/14/2022	Chincoteague Channel	12	10/24/2022	Chincoteague Channel	14	DYLAN SMITH	RELEASED W/TAG	193
Tautog	GLADYSIEWICZ, DAVID	5342	4/15/2022	Unknown Wrk/structure off Chincoteague	15.5	11/22/2022	Unknown Wrk/structure off Chincoteague	15.5	DAVID GLADYSIEWICZ	RELEASED W/OUT TAG	221
Tautog	GLADYSIEWICZ, DAVID	5343	4/15/2022	Unknown Wrk/structure off Chincoteague	14.5	5/15/2022	Unknown Wrk/structure off Chincoteague	14.5	DAVID GLADYSIEWICZ	RELEASED W/TAG	30
Tautog	GLADYSIEWICZ, DAVID	5348	4/15/2022	Unknown Wrk/structure off Chincoteague	15	4/30/2022	Unknown Wrk/structure off Chincoteague	15.25	DAVID GLADYSIEWICZ	RELEASED W/TAG	15

TagSpecies	Tagger	TagNo	TagDate	TagLocation	TagLgth	RecapDate	RecapLocation	RecapLgth	RecapAngler	RecapFishFate	DaysOut
Tautog	GRIFFITH, MIKE	5557	5/2/2022	CBBT, 4th Island	14.5	9/18/2022	CBBT, 4th Island	14.75	KEVIN LONG	RELEASED W/TAG	139
Tautog	GRIFFITH, MIKE	5568	5/4/2022	CBBT, 3rd Island	13	10/10/2022	CBBT, 3rd Island	14	DARIN DELK	RELEASED W/TAG	159
Tautog	GRIFFITH, MIKE	5587	5/7/2022	CBBT, 3rd Island	13.5	10/11/2022	CBBT, 3rd Island	14.25	JOHN RENARD	RELEASED W/TAG	157
Tautog	PEREZ, ALEX & A.J	5852	4/23/2022	Anglo-African Wreck	14	6/26/2022	Off Fisherman's Island	14.5	JERRY SULLIVAN	RELEASED W/TAG	64
Tautog	ALADJ, DREW	7166	5/2/2022	Chesp.Bay Bridge Tunnel	17	8/1/2022	CBBT, 1st Island	16.5	DARRELL GRIFFIN	KILLED	91
Tautog	ALADJ, DREW	7186	6/11/2022	Chesp.Bay Bridge Tunnel	14	11/19/2022	CBBT, 12 Mile Post	16	COLEY MANCIL	RELEASED W/TAG	161
Tautog	NEILL, KEN	7863	5/14/2022	Back River Artificial Reef	14	11/29/2022	Back River Artificial Reef	14	JAMES STILLMAN	RELEASED W/TAG	199
Tautog	NEILL, KEN	7880	5/30/2022	Back River Artificial Reef	13	7/15/2022	Back River Artificial Reef	13	BRETT RICHARDSON	RELEASED W/TAG	46
Tautog	NEILL, KEN	7888	6/11/2022	Back River Artificial Reef	12	11/7/2022	Back River Artificial Reef	12.5	LARRY GRAHAM	RELEASED W/TAG	149
Tautog	NEILL, KEN	7891	6/11/2022	Back River Artificial Reef	11.5	8/14/2022	Back River Artificial Reef	11	RICHARD BABER	RELEASED W/TAG	64
Tautog	NEILL, KEN	7901	6/11/2022	Back River Artificial Reef	13	7/15/2022	Back River Artificial Reef	11.5	TYLER STONE	RELEASED W/TAG	34
Tautog	NEILL, KEN	7902	6/11/2022	Back River Artificial Reef	14	7/22/2022	Back River Artificial Reef	12.5	CHARLES MCCARTNEY	RELEASED W/TAG	41
Tautog	NEILL, KEN	7904	6/11/2022	Back River Artificial Reef	16.5	10/26/2022	Bluefish Rock	16.25	TIM RYAN	KILLED	137
Tautog	PRUTSMAN, CASHIN	9655	2/27/2022	Consol Wrk , South of 4A Buoy	13.5	4/23/2022	Consol Wrk , South of 4A Buoy	12.75	J. T. HALE	RELEASED W/TAG	55
Tautog	PRUTSMAN, CASHIN	9656	2/27/2022	Consol Wrk , South of 4A Buoy	13.5	4/30/2022	Carolina Beach, NC	14	JIMMY ROBINSON	RELEASED W/TAG	62
Tautog	PRUTSMAN, CASHIN	9674	4/16/2022	Tiger Wreck	13	4/22/2022	Tiger Wreck	12	ALAN HARRIS	RELEASED W/TAG	6
Tautog	GLADYSIEWICZ, DAVID	0563	4/21/2022	USS Bone Wrk, off Chincoteague	14	12/30/2022	USS Bone Wrk, off Chincoteague	14.5	BEAUVEAU LYONS	RELEASED W/TAG	253
Tautog	GLADYSIEWICZ, DAVID	0577	4/21/2022	USS Bone Wrk, off Chincoteague	12.75	12/5/2022	USS Bone Wrk, off Chincoteague	16	BRANDON MULLIGAN	RELEASED W/OUT TAG	228
Tautog	GLADYSIEWICZ, DAVID	0592	4/21/2022	Unknowed Wrk/structure off Chincoteague	15.5	4/30/2022	Unknowed Wrk/structure off Chincoteague	15.5	DAVID GLADYSIEWICZ	RELEASED W/TAG	9
Tautog	GLADYSIEWICZ, DAVID	0598	4/25/2022	Chincoteague Channel	11	10/18/2022	Chincoteague Channel	13	DAVID GLADYSIEWICZ	RELEASED W/TAG	176
<b>Tautog</b>	<b>GLADYSIEWICZ, DAVID</b>	<b>0599</b>	<b>4/25/2022</b>	<b>Chincoteague Channel</b>	<b>11</b>	<b>10/13/2022</b>	<b>Chincoteague Channel</b>	<b>12.5</b>	<b>TIMA SMITH</b>	<b>RELEASED W/TAG</b>	<b>171</b>
<b>Tautog</b>	<b>GLADYSIEWICZ, DAVID</b>	<b>0599</b>	<b>4/25/2022</b>	<b>Chincoteague Channel</b>	<b>11</b>	<b>10/22/2022</b>	<b>Chincoteague Channel</b>	<b>13</b>	<b>RALPH CORBIN</b>	<b>RELEASED W/TAG</b>	<b>180</b>
Tautog	GLADYSIEWICZ, DAVID	0602	4/25/2022	Chincoteague Channel	10.5	6/21/2022	Assateague Channel-East Chl.	11	JACK CASTRO	RELEASED W/TAG	57
Tautog	GLADYSIEWICZ, DAVID	0604	4/25/2022	Chincoteague Channel	15	10/22/2022	Chincoteague Channel	15	VICTORIA KEEFER	RELEASED W/TAG	180
Tautog	GLADYSIEWICZ, DAVID	0605	4/25/2022	Chincoteague Channel	11	10/22/2022	Chincoteague Channel	12.75	DAN WILSON	RELEASED W/TAG	180
Tautog	GLADYSIEWICZ, DAVID	0606	4/26/2022	Chincoteague Channel	10	10/29/2022	Chincoteague Channel	11	MIKE MENZOFF	RELEASED W/TAG	186
Tautog	GLADYSIEWICZ, DAVID	0610	4/26/2022	Chincoteague Channel	9	10/13/2022	Chincoteague Channel	10.5	TIMA SMITH	RELEASED W/TAG	170
<b>Tautog</b>	<b>GLADYSIEWICZ, DAVID</b>	<b>0629</b>	<b>5/1/2022</b>	<b>Chincoteague Channel</b>	<b>15</b>	<b>10/6/2022</b>	<b>Chincoteague Channel</b>	<b>15.25</b>	<b>MICHAEL MCGUIRE</b>	<b>RELEASED W/TAG</b>	<b>158</b>
<b>Tautog</b>	<b>GLADYSIEWICZ, DAVID</b>	<b>0629</b>	<b>5/1/2022</b>	<b>Chincoteague Channel</b>	<b>15</b>	<b>11/4/2022</b>	<b>Chincoteague Channel</b>	<b>16.25</b>	<b>JEFF KERN</b>	<b>KILLED</b>	<b>187</b>
Tautog	GLADYSIEWICZ, DAVID	0632	5/1/2022	Chincoteague Channel	12.5	10/27/2022	Chincoteague Channel	13.25	LUCAS POLTORAK	RELEASED W/TAG	179
Tautog	GLADYSIEWICZ, DAVID	0634	5/4/2022	Chincoteague Channel	16	10/20/2022	Chincoteague Channel	16	TONY TURRISI	RELEASED W/TAG	169
Tautog	GLADYSIEWICZ, DAVID	0637	5/4/2022	Chincoteague Channel	12.5	10/21/2022	Chincoteague Channel	13	MIKE MENZOFF	RELEASED W/TAG	170
Tautog	GLADYSIEWICZ, DAVID	0648	5/5/2022	Chincoteague Channel	11.5	10/29/2022	Chincoteague Bay	11	TRAVIS SKEPTON	RELEASED W/TAG	177
Tautog	GLADYSIEWICZ, DAVID	1049	5/21/2022	Chincoteague Channel	10.5	10/7/2022	Chincoteague Channel	11	DAVID GLADYSIEWICZ	RELEASED W/TAG	139
Tautog	GLADYSIEWICZ, DAVID	1055	6/6/2022	Chincoteague Channel	13	9/2/2022	Black Narrows Channel	13	MICHELLE TAYLOR	RELEASED W/OUT TAG	88
Tautog	GRIFFITH, MIKE	1351	7/14/2022	CBBT, 4th Island	13	9/4/2022	CBBT, 4th Island	13	DIANE GLASGOW	RELEASED W/TAG	52
Tautog	HARRAH, BEN	1931	7/15/2022	Back River Artificial Reef	11	8/14/2022	Back River Artificial Reef	11	RYAN TERRY	RELEASED W/TAG	30
Tautog	GRIFFITH, MIKE	2851	8/5/2022	CBBT, 4th Island	13	8/5/2022	CBBT, 4th Island	13.5	MIKE GRIFFITH	RELEASED W/TAG	0
Tautog	GRIFFITH, MIKE	2853	8/5/2022	CBBT, 4th Island	11.5	11/1/2022	CBBT, 4th Island	12	JERE HUMPHREY	RELEASED W/OUT TAG	88
Tautog	GRIFFITH, MIKE	2859	8/5/2022	CBBT, 4th Island	11	8/25/2022	CBBT, 4th Island	10.75	MEL RICHARDSON	RELEASED W/TAG	20
Tautog	GLADYSIEWICZ, DAVID	4306	10/7/2022	Chincoteague Channel	9.5	10/13/2022	Chincoteague Channel	10	DAVID GLADYSIEWICZ	RELEASED W/TAG	6

TagSpecies	Tagger	TagNo	TagDate	TagLocation	TagLgth	RecapDate	RecapLocation	RecapLgth	RecapAngler	RecapFishFate	DaysOut
Tautog	GLADYSIEWICZ, DAVID	4307	10/7/2022	Chincoteague Channel	10	11/2/2022	Chincoteague Channel	10.5	DAVID GLADYSIEWICZ	RELEASED W/TAG	26
Tautog	GLADYSIEWICZ, DAVID	4320	10/8/2022	Chincoteague Channel	11	10/24/2022	Chincoteague Channel	11	DAVID GLADYSIEWICZ	RELEASED W/TAG	16
Tautog	GLADYSIEWICZ, DAVID	4324	10/8/2022	Chincoteague Channel	12	11/17/2022	Chincoteague Channel	12.5	DAVID GLADYSIEWICZ	RELEASED W/TAG	40
Tautog	GLADYSIEWICZ, DAVID	4325	10/8/2022	Chincoteague Channel	13	10/14/2022	Chincoteague Channel	14	TIMA SMITH	RELEASED W/TAG	6
Tautog	GLADYSIEWICZ, DAVID	4325	10/8/2022	Chincoteague Channel	13	10/19/2022	Chincoteague Channel	12	WYATT PARKER	RELEASED W/TAG	11
Tautog	GLADYSIEWICZ, DAVID	4325	10/8/2022	Chincoteague Channel	13	10/24/2022	Chincoteague Channel	13	TIM KEEFER	RELEASED W/TAG	16
Tautog	GLADYSIEWICZ, DAVID	4325	10/8/2022	Chincoteague Channel	13	11/17/2022	Chincoteague Channel	13	DAVID GLADYSIEWICZ	RELEASED W/TAG	40
Tautog	GLADYSIEWICZ, DAVID	4327	10/8/2022	Chincoteague Channel	10.5	10/24/2022	Chincoteague Channel	11	TIM KEEFER	RELEASED W/TAG	16
Tautog	GLADYSIEWICZ, DAVID	4327	10/8/2022	Chincoteague Channel	10.5	10/24/2022	Chincoteague Channel	10.5	DAVID GLADYSIEWICZ	RELEASED W/TAG	16
Tautog	GLADYSIEWICZ, DAVID	4345	10/13/2022	Chincoteague Channel	10	11/1/2022	Chincoteague Channel	10	DAVID GLADYSIEWICZ	RELEASED W/TAG	19
Tautog	GLADYSIEWICZ, DAVID	4348	10/13/2022	Chincoteague Channel	10	10/31/2022	Chincoteague Channel	10.5	DAN WILSON	RELEASED W/TAG	18
Tautog	GLADYSIEWICZ, DAVID	4348	10/13/2022	Chincoteague Channel	10	11/7/2022	Chincoteague Channel	9	KEN MARTIN	RELEASED W/TAG	25
Tautog	GLADYSIEWICZ, DAVID	4349	10/13/2022	Chincoteague Channel	9	11/2/2022	Chincoteague Channel	7	KEN MARTIN	RELEASED W/TAG	20
Tautog	GLADYSIEWICZ, DAVID	4351	10/15/2022	Chincoteague Channel	12.25	11/17/2022	Chincoteague Channel	13	DAVID GLADYSIEWICZ	RELEASED W/TAG	33
Tautog	GLADYSIEWICZ, DAVID	4365	10/15/2022	Chincoteague Channel	14	10/21/2022	Chincoteague Channel	13.5	MIKE MENZOFF	RELEASED W/TAG	6
Tautog	GLADYSIEWICZ, DAVID	4366	10/15/2022	Chincoteague Channel	15	11/17/2022	Chincoteague Channel	15	DAVID GLADYSIEWICZ	RELEASED W/TAG	33
Tautog	GLADYSIEWICZ, DAVID	4383	10/16/2022	Blackfish Banks/Reef	13	11/4/2022	Unknowed Wrk/structure off Chincoteague	13.5	BEAUVEAU LYONS	RELEASED W/TAG	19
Tautog	GLADYSIEWICZ, DAVID	4388	10/16/2022	Blackfish Banks/Reef	12.5	11/4/2022	Unknowed Wrk/structure off Chincoteague	13.5	HEATHER LYONS	RELEASED W/TAG	19
Tautog	HARRAH, BEN	5112	8/28/2022	York Spit Artificial Reef	12	10/11/2022	York Spit Artificial Reef	12	MELVIN LAWRENCE	RELEASED W/TAG	44
Tautog	BELBIN, RON	5665	10/26/2022	Back River Artificial Reef	12	11/7/2022	Back River Artificial Reef	12.5	LARRY GRAHAM	RELEASED W/TAG	12
Tautog	GLADYSIEWICZ, DAVID	7004	10/20/2022	Chincoteague Channel	12.5	10/29/2022	Chincoteague Bay	12	MICK GAUTIER	RELEASED W/TAG	9
Tautog	GLADYSIEWICZ, DAVID	7006	10/20/2022	Chincoteague Channel	11	11/2/2022	Chincoteague Channel	11	DAVID GLADYSIEWICZ	RELEASED W/TAG	13
Tautog	GLADYSIEWICZ, DAVID	7013	10/22/2022	Chincoteague Channel	10	10/30/2022	Chincoteague Channel	10	MIKE MENZOFF	RELEASED W/TAG	8
Tautog	GLADYSIEWICZ, DAVID	7018	10/22/2022	Chincoteague Channel	10.5	11/1/2022	Chincoteague Channel	10.5	DAVID GLADYSIEWICZ	RELEASED W/TAG	10
Tautog	GLADYSIEWICZ, DAVID	7025	10/24/2022	Chincoteague Channel	10	11/2/2022	Chincoteague Bay	10	KENNETH PARRISH	RELEASED W/TAG	9
Tautog	GLADYSIEWICZ, DAVID	7034	10/26/2022	Chincoteague Channel	10.5	11/1/2022	Chincoteague Channel	10.5	DAVID GLADYSIEWICZ	RELEASED W/TAG	6
Tautog	GLADYSIEWICZ, DAVID	7045	11/2/2022	Chincoteague Channel	11	11/3/2022	Chincoteague Channel	12	MYLES BELLOTE	RELEASED W/TAG	1
Triggerfish	COLLINS, ROB	5374	7/1/2022	Cape Henry Area	14	7/16/2022	SE Lumps	15	ANDREW ALADJ	KILLED	15
Triggerfish	TURNAGE, SUSAN	6321	7/17/2022	Chesp.Bay Bridge Tunnel	11	7/29/2022	CBBT, High Level Bridge	14	TIANNA DAUSES	KILLED	12
Triggerfish	TURNAGE, SUSAN	6323	7/31/2022	CBBT, High Level Bridge	11.25	8/10/2022	CBBT, 4th Island	12	DEREK CARTER	RELEASED W/OUT TAG	10
Triggerfish	TURNAGE, SUSAN	6325	7/31/2022	CBBT, High Level Bridge	11.5	9/18/2022	CBBT, High Level Bridge	12	RUSSELL TURNAGE	RELEASED W/TAG	49
Triggerfish	GREZ, NICK	6665	7/16/2022	Anglo-African Wreck	11	8/7/2022	Chesp.Bay Bridge Tunnel	11	SCOTT SATTERFIELD	KILLED	22
Triggerfish	GREZ, NICK	2513	7/22/2022	Plantation Light	9	9/24/2022	Cabbage Patch Artificial Reef	12	KYLE KRABILL	RELEASED W/TAG	64
Triggerfish	GLADYSIEWICZ, DAVID	2776	8/24/2022	Chincoteague Channel	11.5	9/2/2022	Chincoteague Channel	10.5	MARIO EUSI	KILLED	9