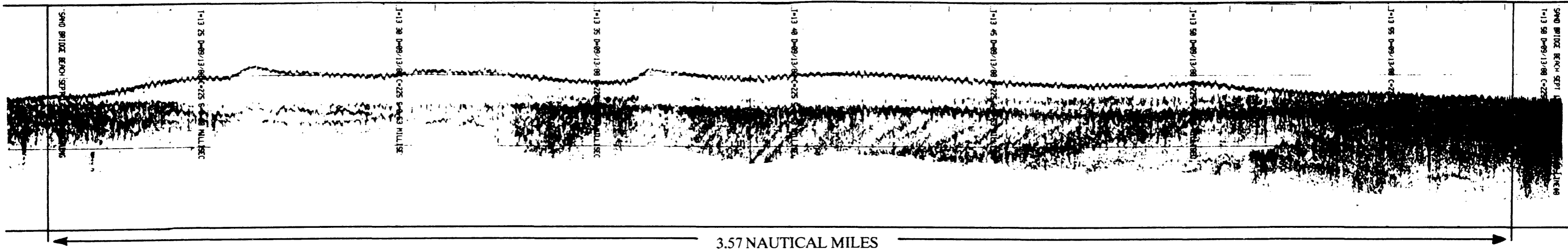


LINE 08\88

WATER SURFACE

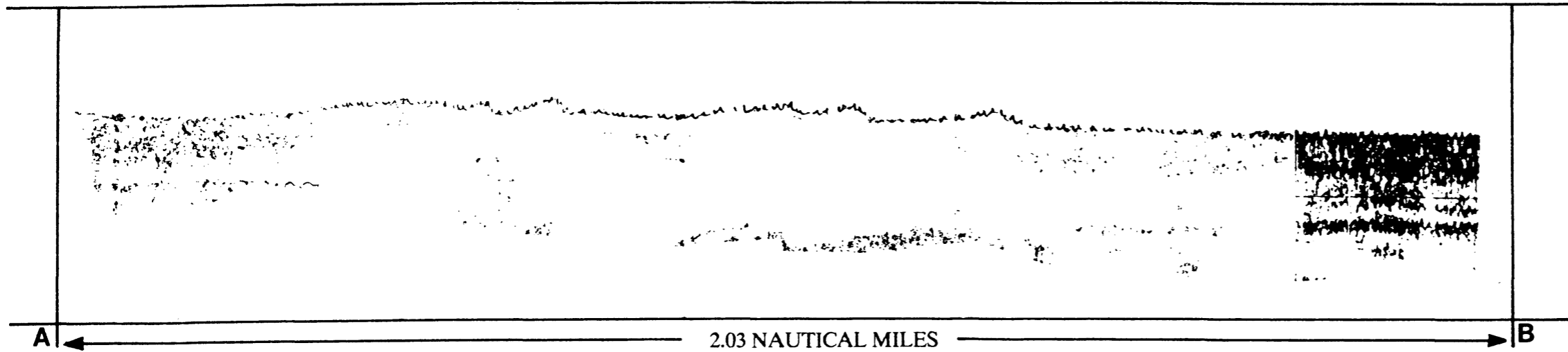


SOUTH

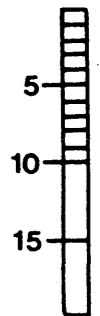
NORTH

3.57 NAUTICAL MILES

LINE 07\88



VERTICAL SCALE
(meters)



A

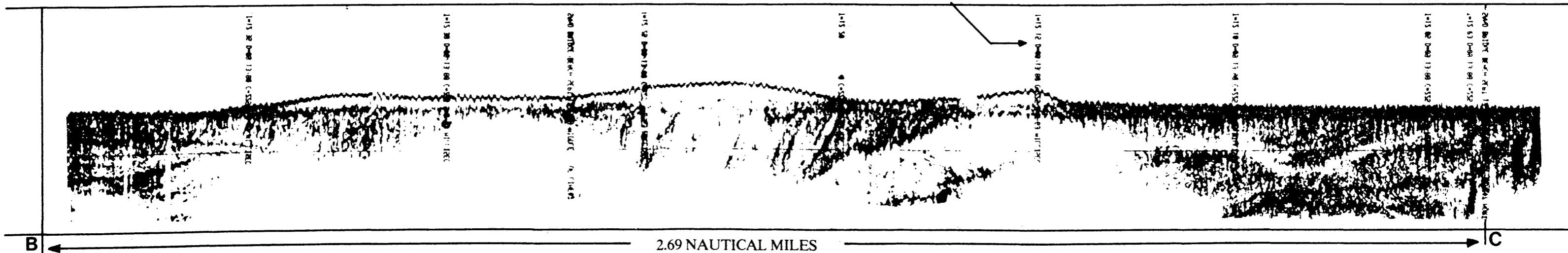
B

2.03 NAUTICAL MILES

SOUTH

NORTH

NAVIGATIONAL FIX POINT



B

C

2.69 NAUTICAL MILES