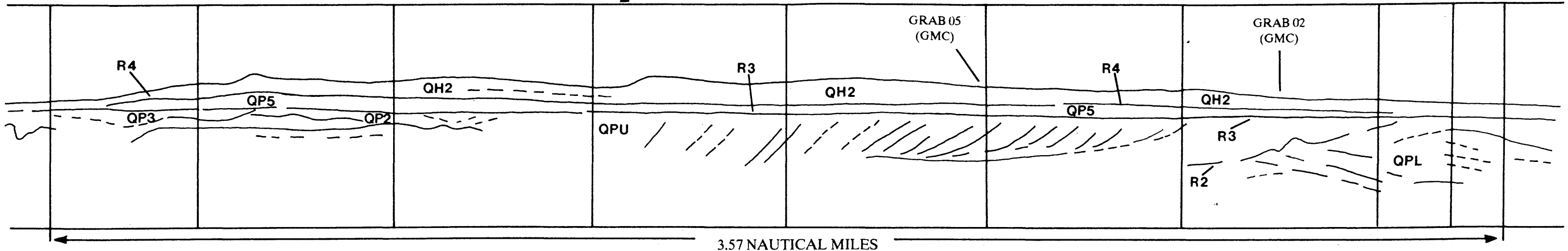


LINE 08\88

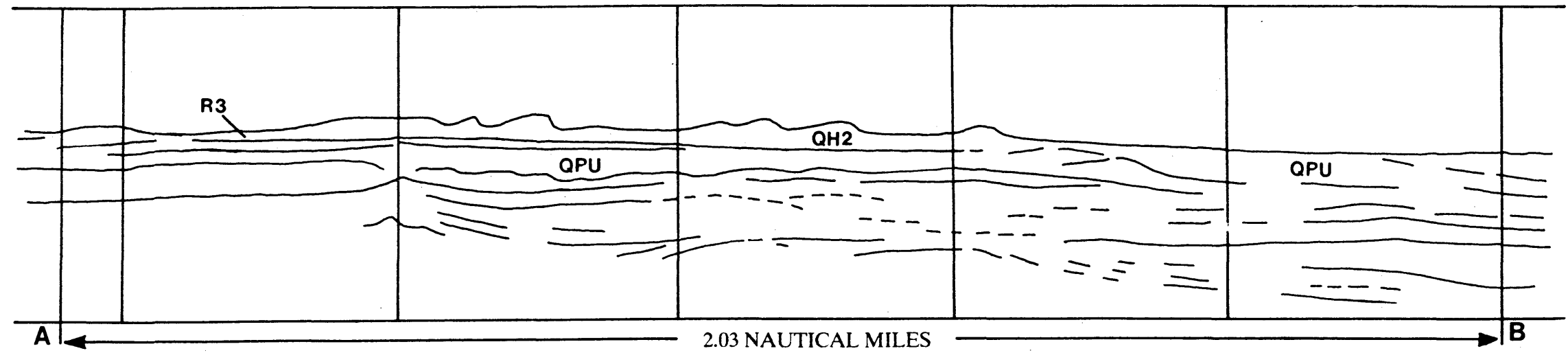
WATER SURFACE



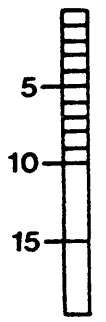
SOUTH

NORTH

LINE 07\88



VERTICAL SCALE (meters)



A

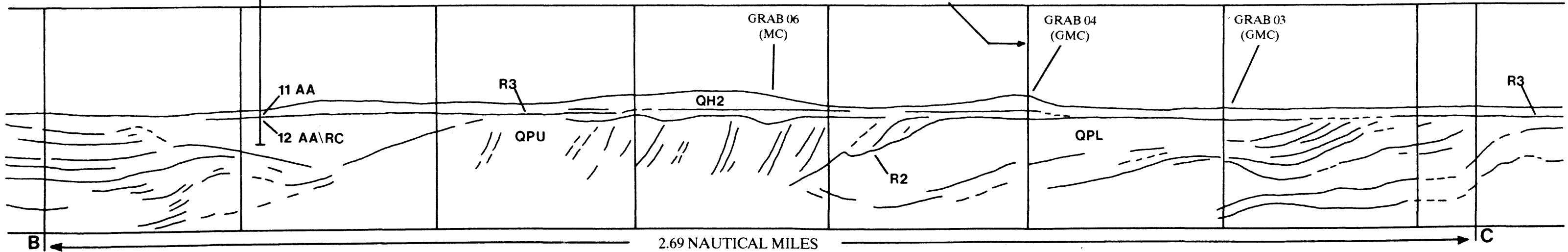
B

SOUTH

NORTH

CORE 09

NAVIGATIONAL FIX POINT



B

C

2.69 NAUTICAL MILES