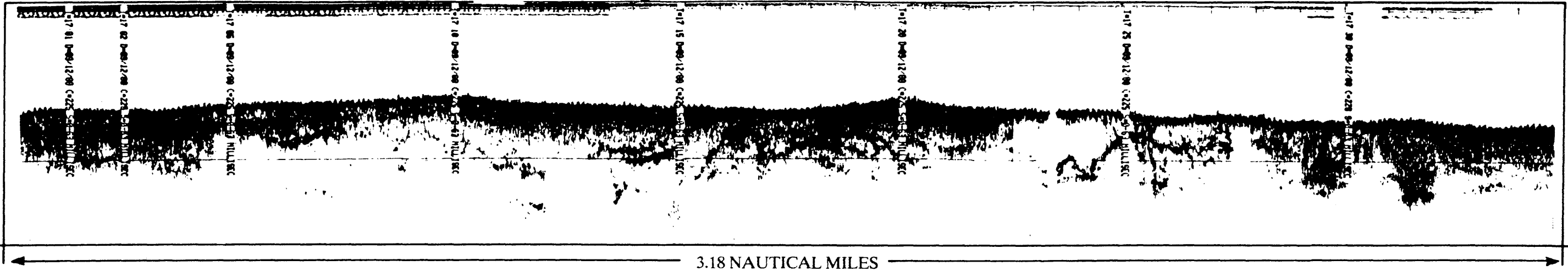
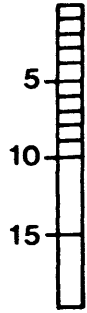


LINE 01\88

WATER SURFACE

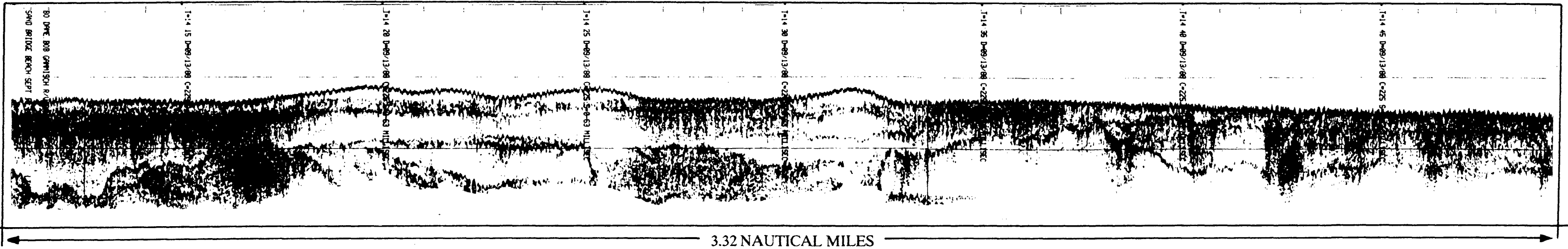
VERTICAL SCALE
(meters)



WEST

EAST

LINE 09\88



WEST

EAST

LINE 02\88

NAVIGATIONAL FIX POINT

