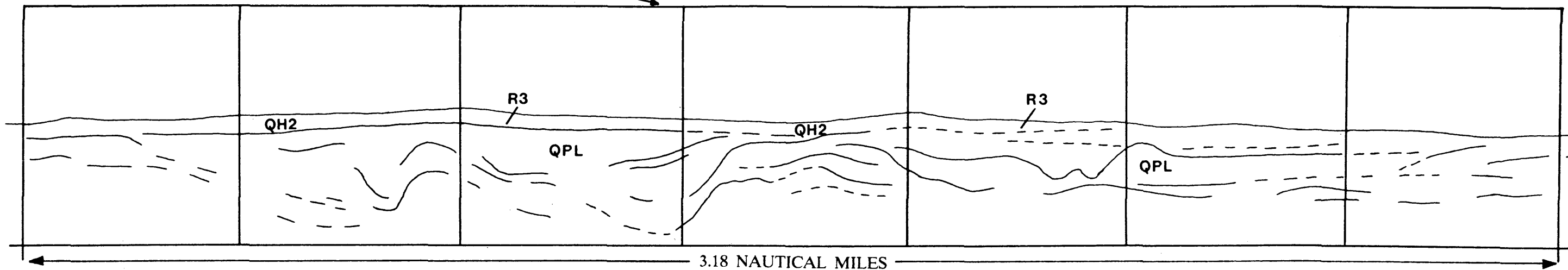
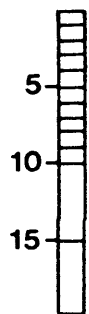


LINE 01/88

WATER SURFACE



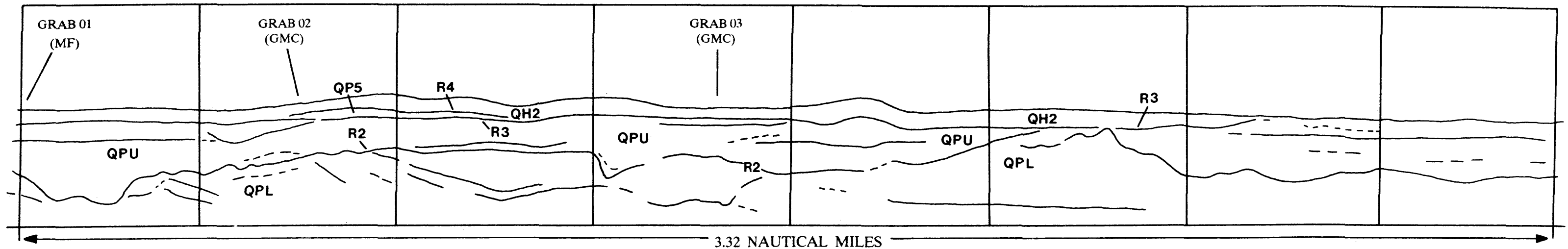
VERTICAL SCALE
(meters)



WEST

EAST

LINE 09/88



WEST

EAST

LINE 02/88

NAVIGATIONAL FIX POINT

