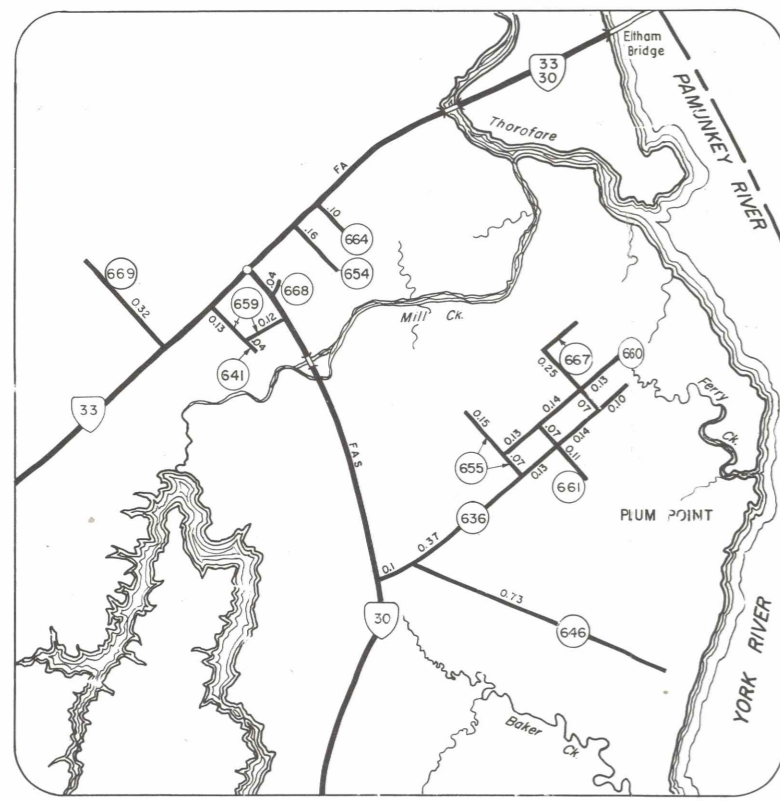


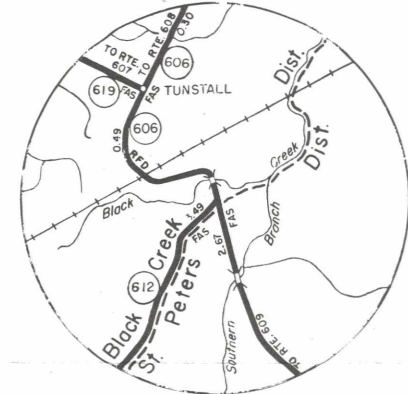
REQUESTS FOR INFORMATION ON
ROADS SHOWN ON THIS MAP SHOULD BE ADDRESSED TO
DISTRICT ENGINEER, DEPARTMENT OF HIGHWAYS
BOX 391 PETERSBURG, VIRGINIA

LEGEND

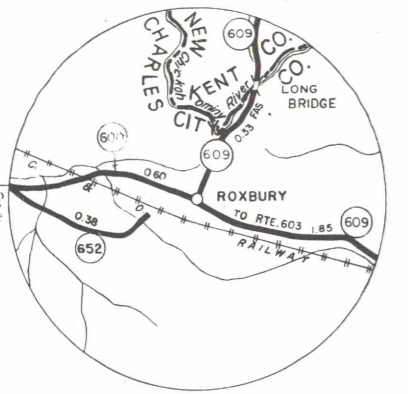
- CORPORATE LIMITS AND HIGHWAYS THRU TOWN
- COUNTY SEAT
- SMALL TOWN OR VILLAGE
- COUNTY LINE
- HIGHWAY BRIDGE 20 FEET AND OVER
- MAGISTERIAL DISTRICT
- PARK, MONUMENT OR RESERVATION
- ++++ RAILROAD, SINGLE TRACK
- ++++ RAILROAD, TWO OR MORE TRACKS
- FREE FERRY
- TOLL FERRY
- ++++ RAILROAD GRADE CROSSING
- ++++ RAILROAD ABOVE ROAD
- ++++ RAILROAD BELOW ROAD
- RAILROAD TUNNEL
- HARD SURFACE
- ALL-WEATHER SURFACE
- LIGHT SURFACE
- UNSURFACED
- SCHOOL
- CHURCH
- SCHOOL BUS ROUTE
- RFD
- RURAL MAIL ROUTE
- FA FEDERAL AID PRIMARY
- FAS FEDERAL AID SECONDARY ROADS
- U. S. NUMBERED HIGHWAY
- VA PRIMARY HIGHWAY
- VA SECONDARY HIGHWAY
- INTERSTATE HIGHWAY
- PROPOSED CONSTRUCTION



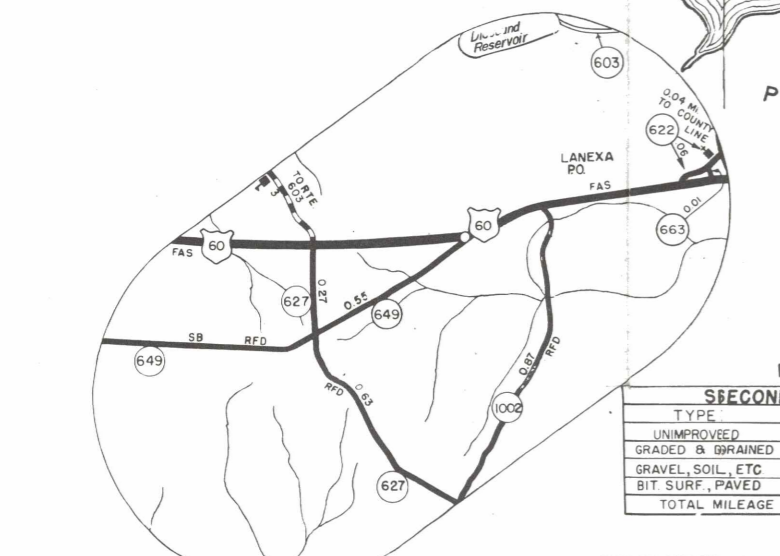
1 PLUM POINT AREA
FOUR TIMES MAP SCALE



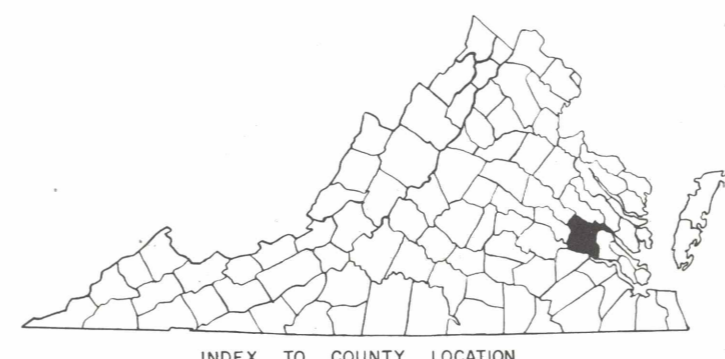
4 TUNSTALL AREA
FOUR TIMES MAP SCALE



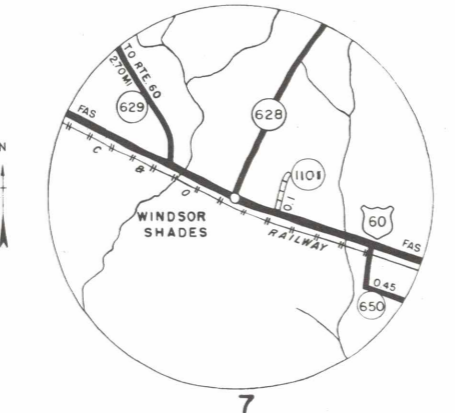
2 ROXBURY AREA
FOUR TIMES MAP SCALE



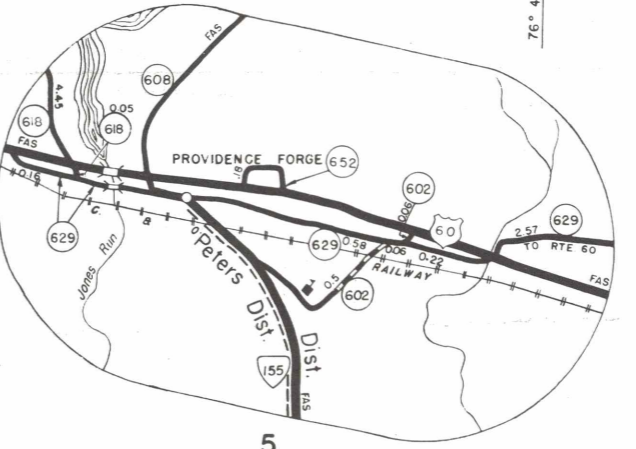
3 NEW KENT COUNTY AREA WEST OF DIASCOND BRIDGE
FOUR TIMES MAP SCALE



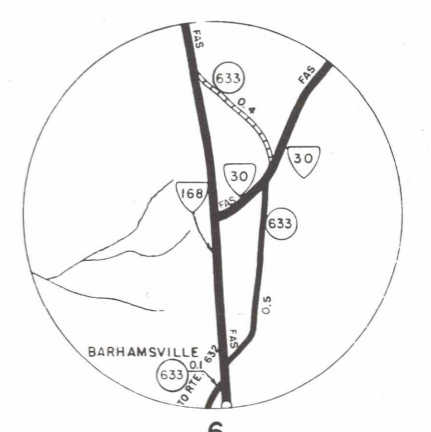
INDEX TO COUNTY LOCATION



7 WINDSOR SHADES AREA
FOUR TIMES MAP SCALE



5 PROVIDENCE FORGE AREA
FOUR TIMES MAP SCALE



6 BARHAMSVILLE AREA
FOUR TIMES MAP SCALE

NEW KENT CO.	
RURAL	1,504
TOTAL	4,304

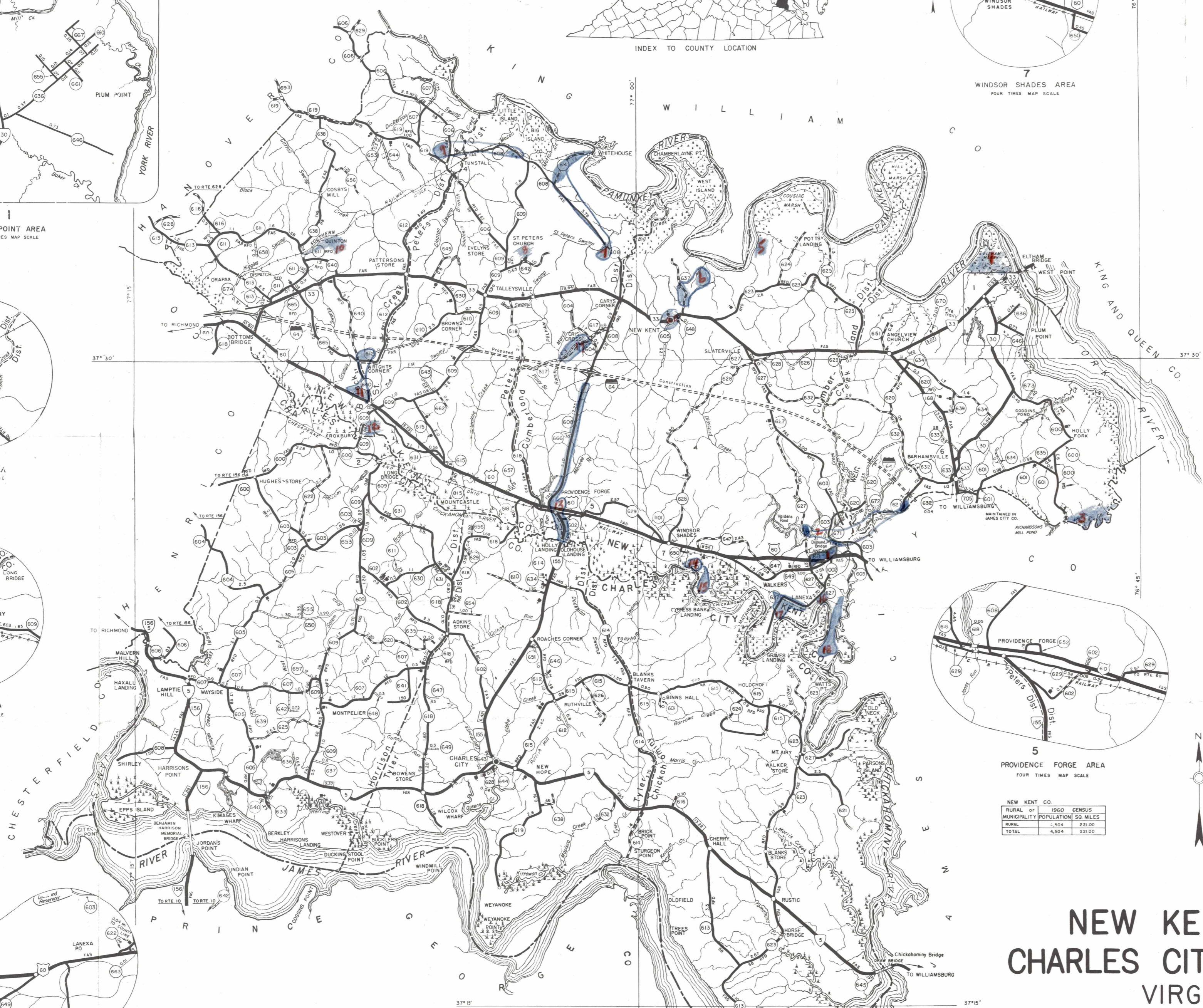
CHARLES CITY CO.	
RURAL	5,492
TOTAL	5,492

NEW KENT CO.
FORMED IN 1854 FROM YORK AND NAMED FOR AN ENGLISH COUNTY THE WHITE HOUSE WHERE WASHINGTON'S WIFE LIVED. HIS IN THIS COUNTY AND HERE HE MARRIED HER.
VA DEPT. OF CON. & DEVELOPMENT

CHARLES CITY CO.
ONE OF THE ORIGINAL EIGHT SHIRES FORMED IN 1634 AND NAMED FOR CHARLES CITY AT BERMUDA HUNDREDS BY HENRY HARRISON AND JOHN TYLER, U. S. PRESIDENTS, WERE BORN IN THIS COUNTY.
VA DEPT. OF CON. & DEVELOPMENT

NOTE: DISTANCE SHOWN ON SECONDARY ROADS BETWEEN SECONDARY INTERSECTIONS, SECONDARY AND PRIMARY INTERSECTIONS OR SECONDARY INTERSECTIONS AND COUNTY LINES

REQUESTS FOR INFORMATION AND REPORTS ON CONDITION OF ROADS SHOWN ON THIS MAP SHOULD BE ADDRESSED TO DISTRICT ENGINEER, DEPARTMENT OF HIGHWAYS BOX 391 PETERSBURG, VIRGINIA



NEW KENT COUNTY					
SECONDARY MILEAGE TABULATION					
TYPE	7-1-32	7-1-34	7-1-39	7-1-41	7-1-45
UNIMPROVED	49.30	7.05	4.00	10.47	7.68
GRAVEL OR DRAINED	67.20	10.95	16.80	21.40	21.42
GRAVEL, SOIL, ETC.	38.80	48.25	135.92	114.20	106.60
BIT SURF. PAVED	0.00	—	1.21	4.34	17.04
TOTAL MILEAGE	155.30	166.95	157.93	150.41	152.74

CHARLES CITY COUNTY					
SECONDARY MILEAGE TABULATION					
TYPE	7-1-32	7-1-34	7-1-39	7-1-41	7-1-45
UNIMPROVED	14.20	16.70	3.80	6.20	2.80
GRAVEL OR DRAINED	8.00	12.50	2.40	4.05	3.93
GRAVEL, SOIL, ETC.	66.70	72.25	96.35	69.00	54.14
BIT SURF. PAVED	20.40	13.80	25.40	43.50	53.10
TOTAL MILEAGE	109.30	115.25	125.95	122.75	119.97

NEW KENT COUNTY																	
SECONDARY MILEAGE TABULATION																	
DATE	1-1-50	1-1-51	1-1-52	1-1-53	1-1-54	1-1-55	1-1-56	1-1-57	1-1-58	1-1-59	1-1-60	1-1-61	1-1-62	1-1-63	1-1-64	1-1-65	1-1-66
HARD SURFACE	41.50	45.00	53.00	61.38	75.28	84.73	90.43	95.51	97.88	97.82	102.98	102.93	113.03	117.61	120.69	123.00	123.00
ALL-WEATHER SURFACE	21.01	38.16	16.49	35.04	32.06	29.22	26.29	22.25	19.95	19.95	16.85	16.85	22.19	21.58	21.45	21.39	21.39
LIGHT SURFACE	101.08	100.61	95.20	70.07	60.12	64.22	52.82	49.27	52.27	52.27	52.97	37.97	34.74	34.58	34.58	33.00	33.00
UNSURFACED	1.90	2.70	2.75	1.90	1.90	1.90	1.80	4.20	4.20	2.30	2.30	1.95	1.50	1.99	1.50	1.50	
TOTAL MILEAGE	165.49	166.47	167.64	166.39	169.36	170.57	171.44	171.94	174.24	174.24	174.70	174.65	175.14	175.42	178.71	178.90	

TOTAL PRIMARY MILEAGE IN NEW KENT COUNTY AS OF JAN. 1, 1969 — 53.19 MI.

TOTAL PRIMARY MILEAGE IN CHARLES CITY COUNTY AS OF JAN. 1, 1969 — 34.72 MI.

CHARLES CITY COUNTY																	
SECONDARY MILEAGE TABULATION																	
DATE	1-1-50	1-1-51	1-1-52	1-1-53	1-1-54	1-1-55	1-1-56	1-1-57	1-1-58	1-1-59	1-1-60	1-1-61	1-1-62	1-1-63	1-1-64	1-1-65	1-1-66
HARD SURFACE	67.60	71.41	71.41	71.41	71.41	71.41	71.41	71.41	71.41	71.41	71.41	71.41	71.41	71.41	71.41	71.41	71.41
ALL-WEATHER SURFACE	11.02	7.50	7.58	21.58	19.08	11.28	6.88	6.16	8.16	8.03	8.03	12.38	20.71	20.71	18.55	18.55	
LIGHT SURFACE	41.78	42.98	40.68	22.48	22.22	22.22	22.09	20.09	20.09	20.09	20.09	20.09	20.09	20.09	20.09	20.09	
UNSURFACED	0.00	0.00	0.00	0.00	0.00	0.00	0.00	0.00	0.00	0.00	0.00	0.00	0.00	0.00	0.00	0.00	
TOTAL MILEAGE	120.69	121.89	122.93	123.00	123.00	123.00	123.00	123.00	123.00	123.00	123.00	123.00	123.00	123.00	123.00	123.00	

NEW KENT AND CHARLES CITY COUNTIES VIRGINIA

PRIMARY AND SECONDARY HIGHWAYS

SCALE OF MILES

NEW KENT COUNTY SEAT - NEW KENT
CHARLES CITY COUNTY SEAT - CHARLES CITY

PREPARED BY THE
DEPARTMENT OF HIGHWAYS
RICHMOND VIRGINIA
JAN. 1, 1969